



City of Austin

Housing and Planning Department

P.O. Box 1088, Austin, TX 78767 -1088

(512) 974-3100 ♦ Fax (512) 974-3112 ♦ www.cityofaustin.org/housing

MEMORANDUM

TO: Todd W. Shaw, Chair &
Planning Commission Members

FROM: Maureen Meredith, Senior Planner, Inclusive Planning Division
Heather Chaffin, Senior Planner, Current Planning Division
Housing and Planning Department

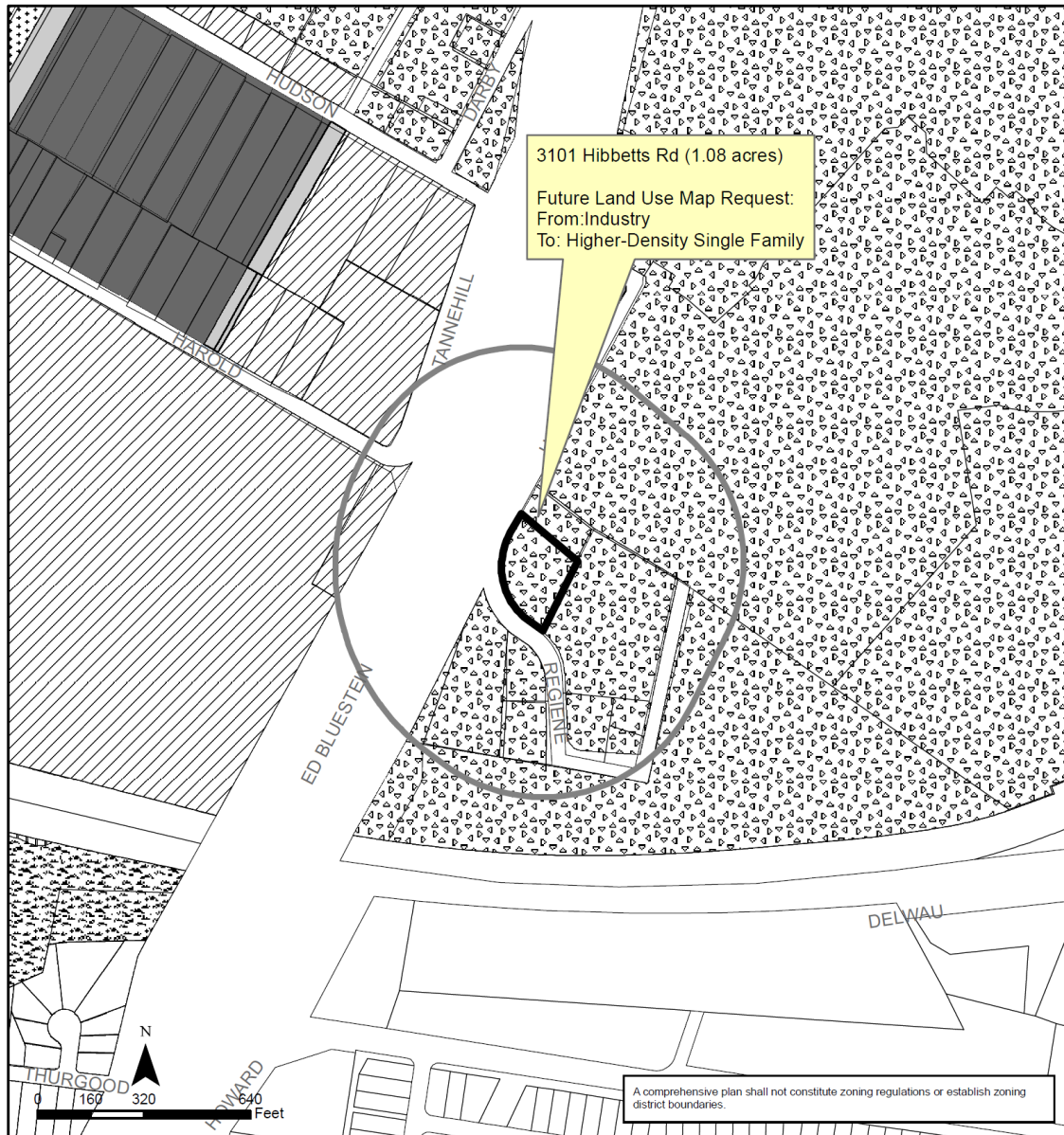
DATE: February 28, 2022

RE: **NPA-2021-0015.02** _3101 Hibbetts Road
C14-2021-0134 _3101 Hibbetts Road

Staff requests a postponement of the above-referenced cases from the March 8, 2022 Planning Commission hearing to the **April 12, 2022 hearing** date allow additional time to review the applications.

This postponement request was made in a timely manner and meets the Planning Commission's policy.

Attachments: Plan Amendment Map
Zoning Map



East MLK Combined (MLK-183) Neighborhood Planning Area NPA-2021-0015.02

This product is for informational purposes and may not have been prepared for or be suitable for legal, engineering, or surveying purposes. It does not represent an on-the-ground survey and represents only the approximate relative location of property boundaries.

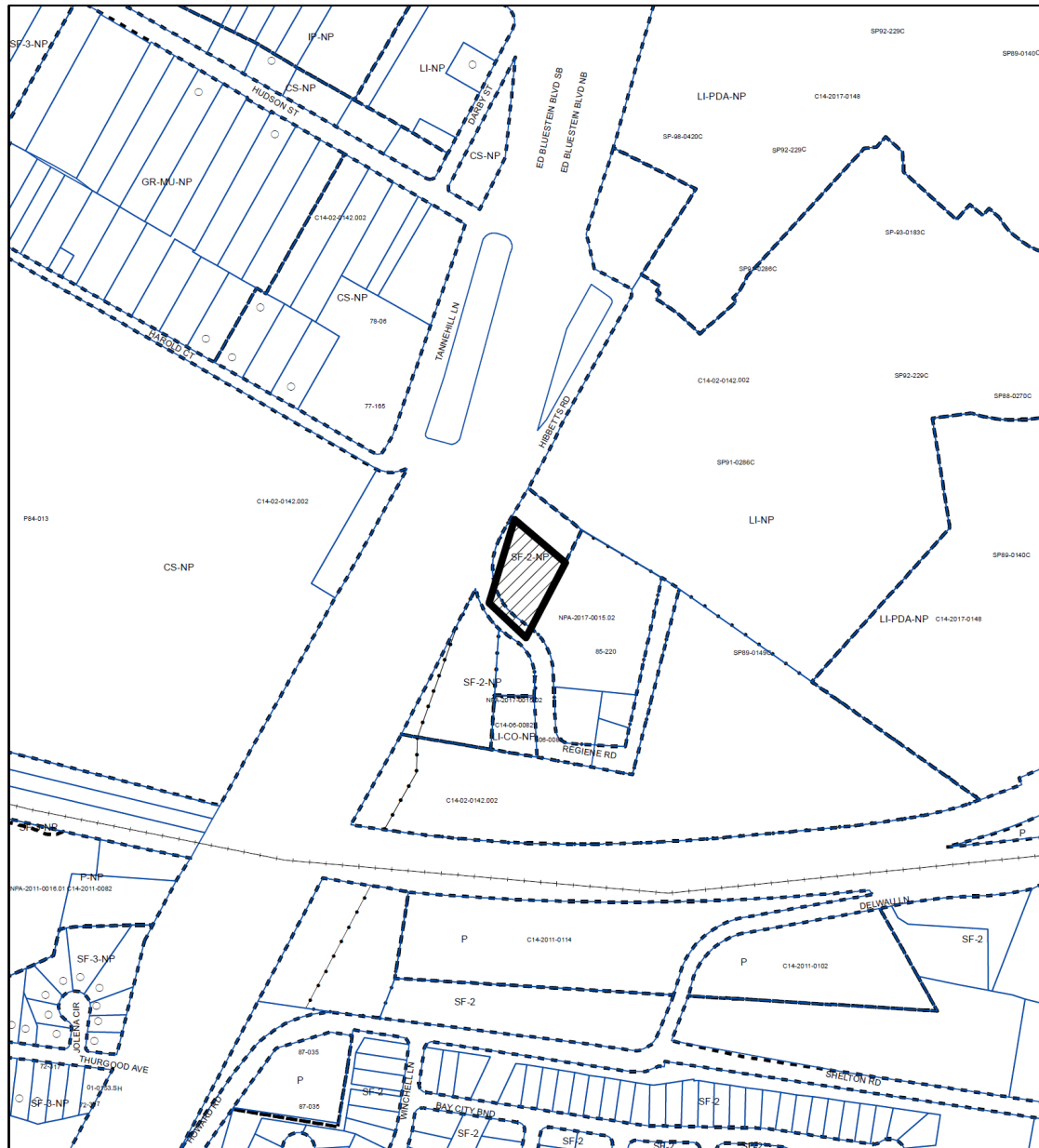
This product has been produced by the Housing and Planning Department for the sole purpose of geographic reference. No warranty is made by the City of Austin regarding specific accuracy or completeness.



City of Austin
Housing and Planning Department
Created on 12/21/2021, by: MeeksS

Future Land Use




	Subject Tract		Mixed Residential
	500 ft. notif. boundary		Mixed Use
	Civic		Recreation & Open Space
	Commercial		Single-Family
	Industry		Transportation



ZONING

ZONING CASE#: C14-2021-0134



 SUBJECT TRACT
 PENDING CASE
 ZONING BOUNDARY

$$1'' = 400'$$

This product is for informational purposes and may not have been prepared for or be suitable for legal, engineering, or surveying purposes. It does not represent an on-the-ground survey and represents only the approximate relative location of property boundaries.

This product has been produced by the Housing and Planning Department for the sole purpose of geographic reference. No warranty is made by the City of Austin regarding specific accuracy or



Created: 8/9/2021