



City of Austin

Housing and Planning Department

P.O. Box 1088, Austin, TX 78767 -1088

(512) 974-3100 ♦ Fax (512) 974-3112 ♦ www.cityofaustin.org/housing

MEMORANDUM

TO: Todd W. Shaw, Chair &
Planning Commission Members

FROM: Maureen Meredith, Senior Planner, Inclusive Planning Division
Heather Chaffin, Senior Planner, Current Planning Division
Housing and Planning Department

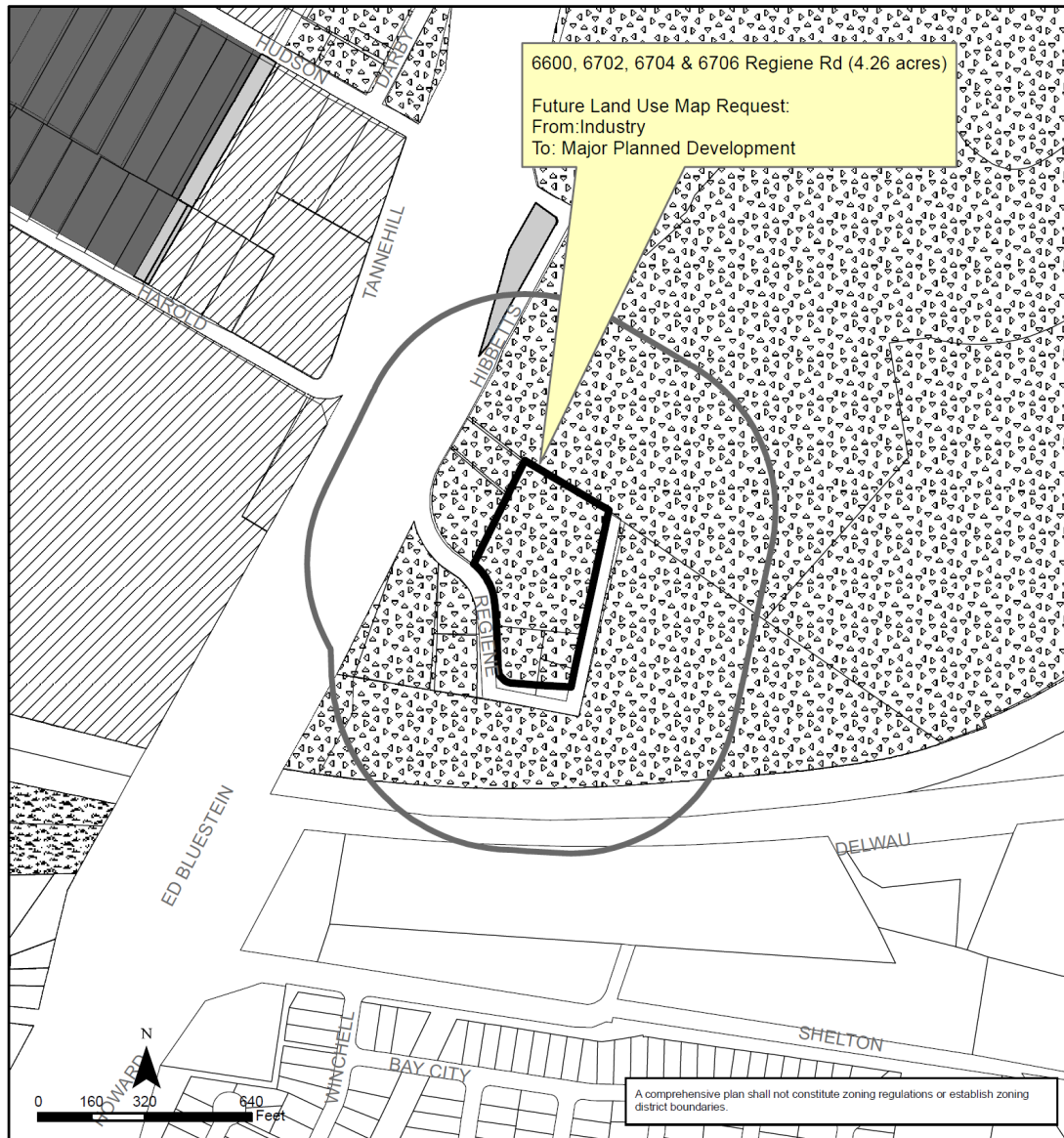
DATE: April 19, 2022

RE: **NPA-2021-0015.04** _6600, 6702, 6704 & 6706 Regiene Road
C14-2021-0157 _6600, 6702, 6704 & 6706 Regiene Road

Staff requests a postponement of the above-referenced cases from the April 26, 2022 Planning Commission hearing to the **May 10, 2022 hearing** date to allow additional time to review the applications.

The postponement request was made in a timely manner and meets the Planning Commission's policy.

Attachments: Plan Amendment Map
Zoning Map



East MLK Combined (MLK-183) Neighborhood Planning Area NPA-2021-0015.04

This product is for informational purposes and may not have been prepared for or be suitable for legal, engineering, or surveying purposes. It does not represent an on-the-ground survey and represents only the approximate relative location of property boundaries.

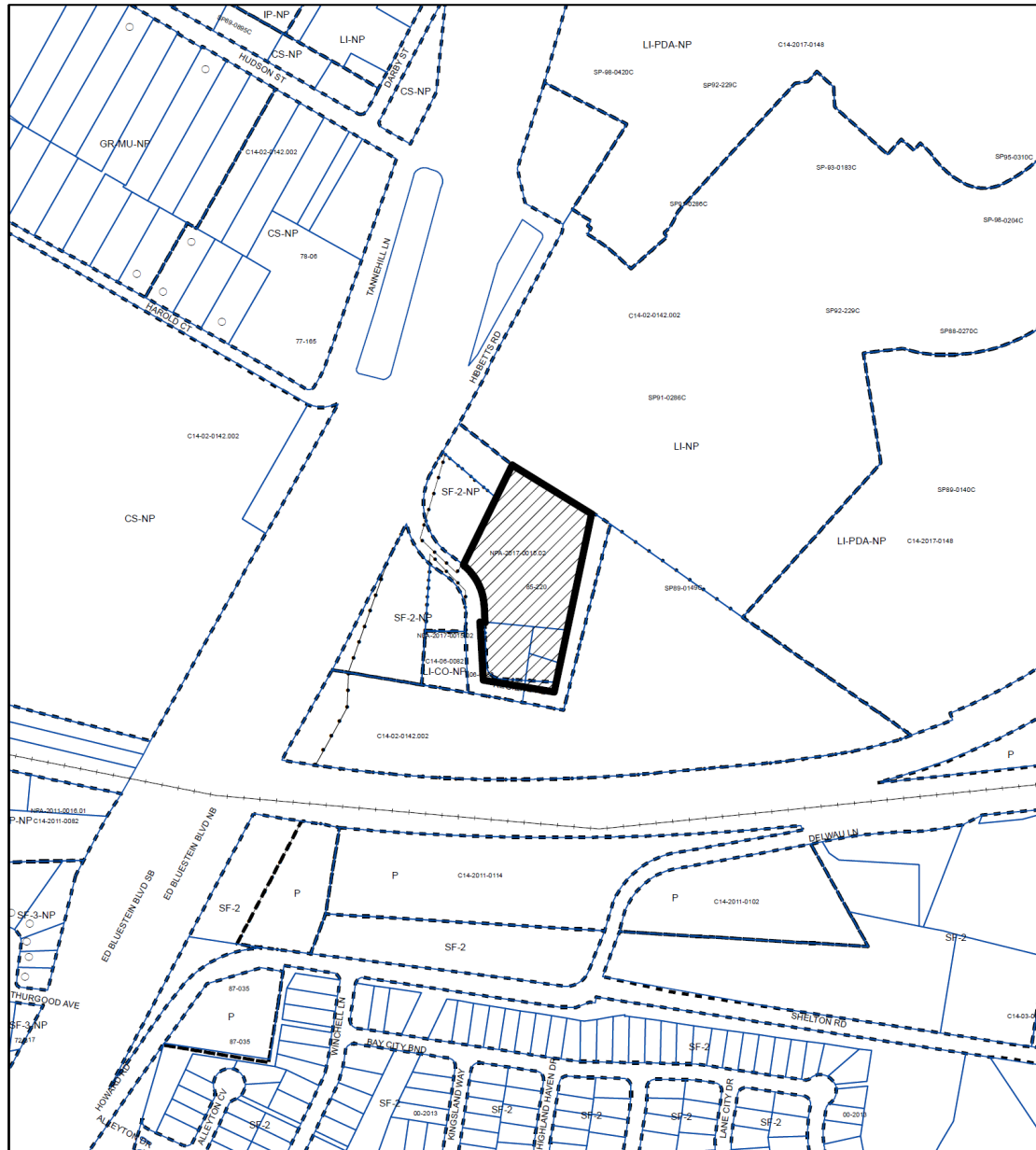
This product has been produced by the Housing and Planning Department for the sole purpose of geographic reference. No warranty is made by the City of Austin regarding specific accuracy or completeness.






City of Austin
Housing and Planning Department
Created on 12/21/2021, by: MeeksS

Future Land Use

Subject Tract	Mixed Use
500 ft. notif. boundary	Recreation & Open Space
Commercial	Single-Family
Industry	Transportation



-  SUBJECT TRACT
-  PENDING CASE
-  ZONING BOUNDARY

1" = 400'

ZONING

ZONING CASE#: C14-2021-0157

This product is for informational purposes and may not have been prepared for or be suitable for legal, engineering, or surveying purposes. It does not represent an on-the-ground survey and represents only the approximate relative location of property boundaries.

This product has been produced by the Housing and Planning Department for the sole purpose of geographic reference. No warranty is made by the City of Austin regarding specific accuracy or



Created: 9/22/2021