

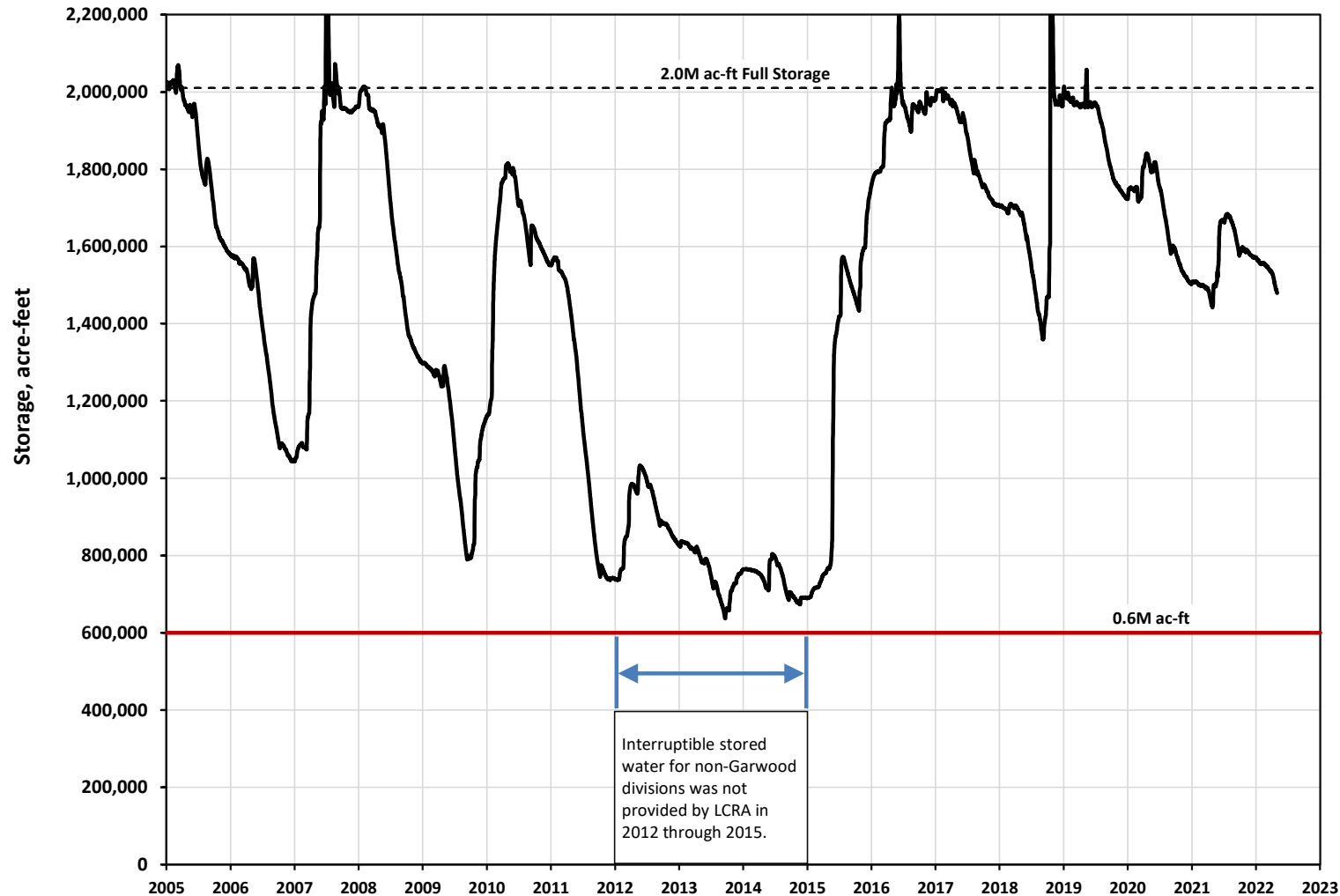


Water Supply Update



Combined Storage of Lakes Buchanan and Travis

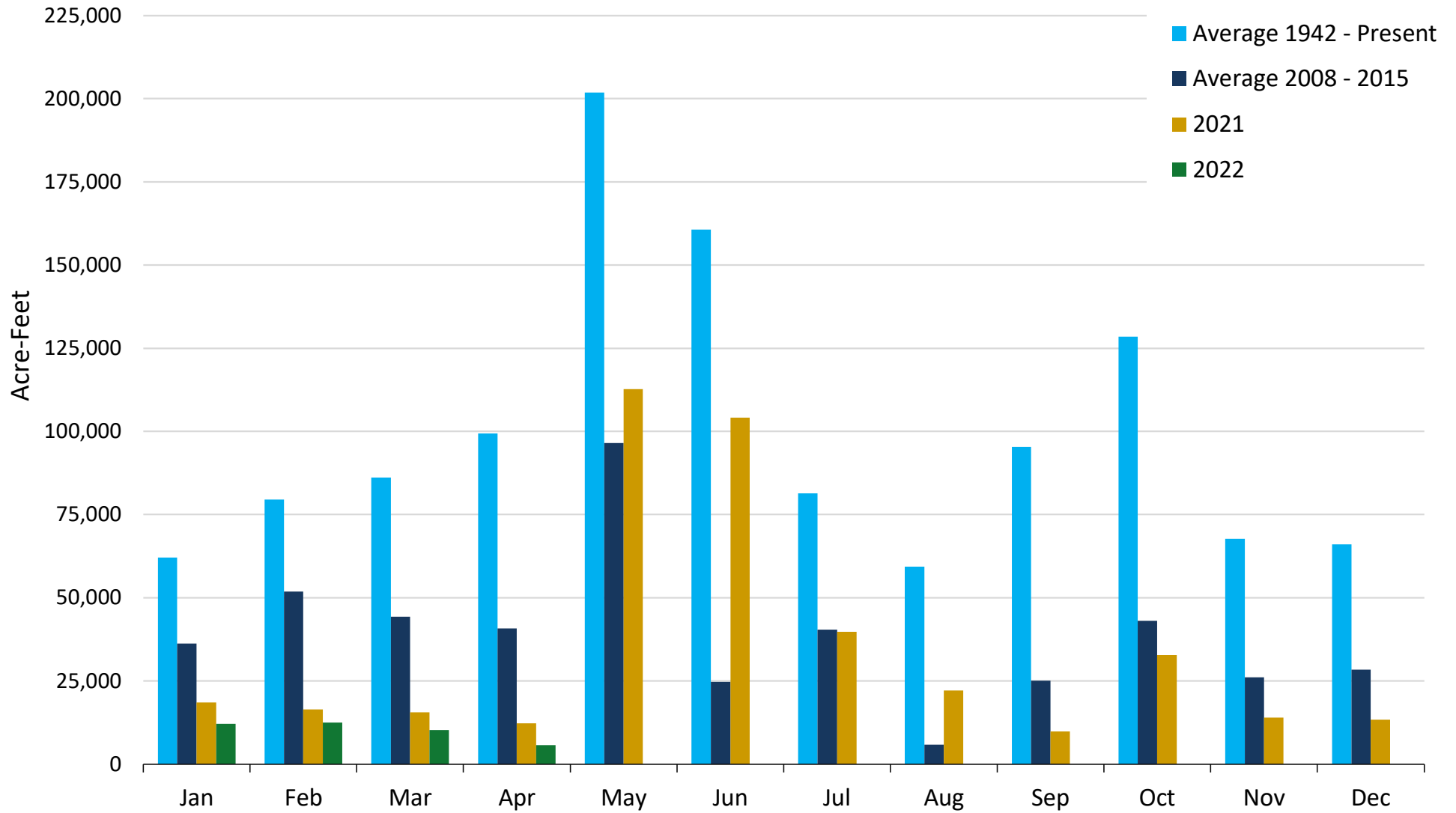
January 1, 2005 through May 1, 2022



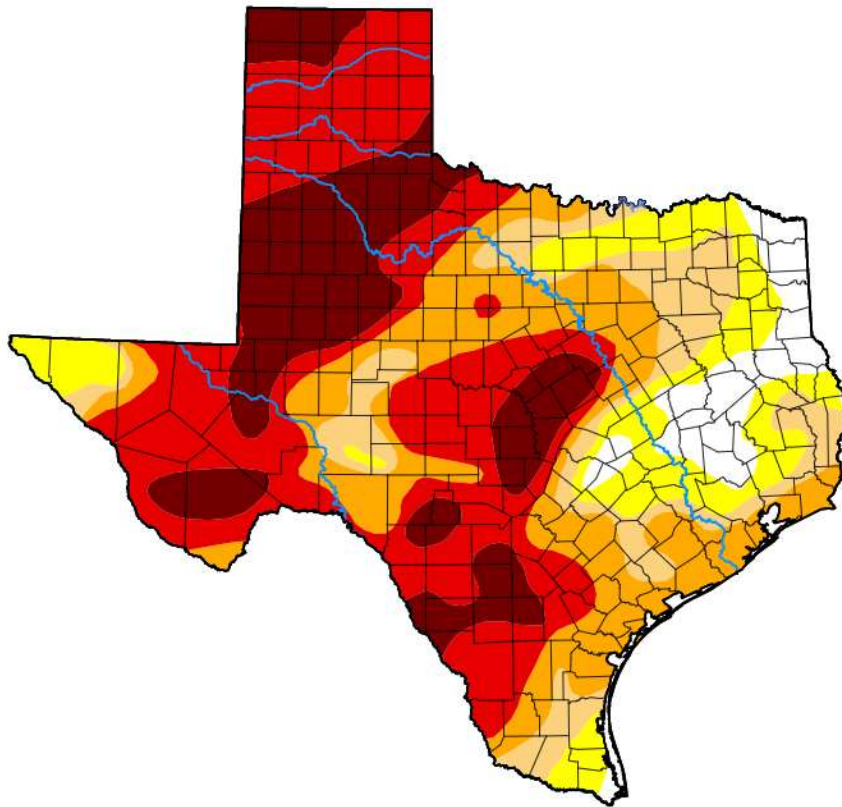
Current Water Supplies



Highland Lakes Inflows




U.S. Drought Monitor



Map released: Thurs. April 28, 2022

Data valid: April 26, 2022 at 8 a.m. EDT

Intensity



Authors

United States and Puerto Rico Author(s):

Brad Rippey, U.S. Department of Agriculture

Pacific Islands and Virgin Islands Author(s):

Richard Heim, NOAA/NCEI



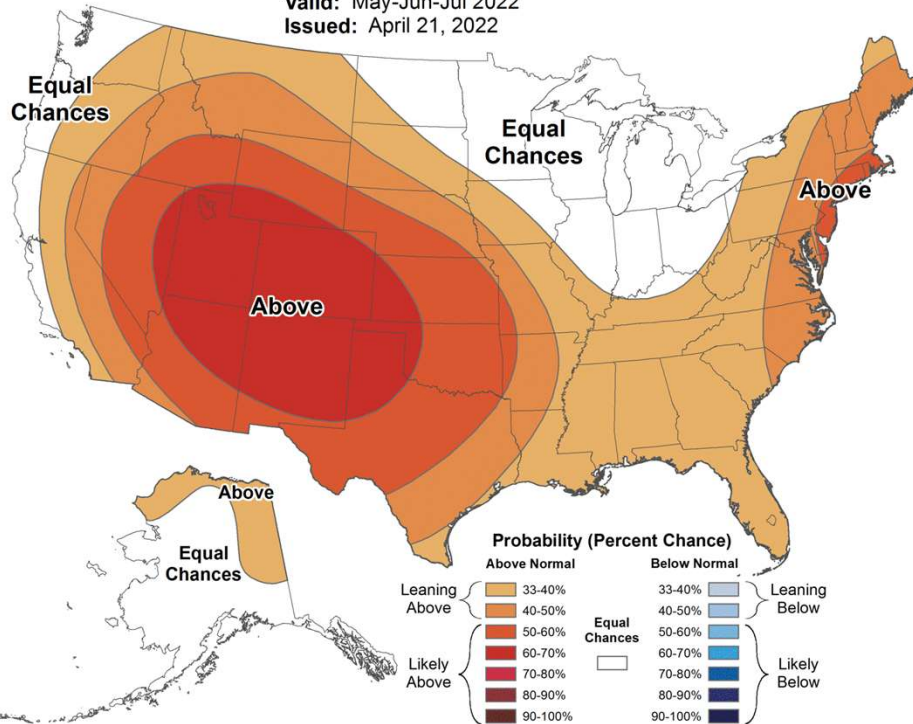
NOAA 3-Month Outlook

May-Jun-Jul 2022

Seasonal Temperature Outlook



Valid: May-Jun-Jul 2022
Issued: April 21, 2022

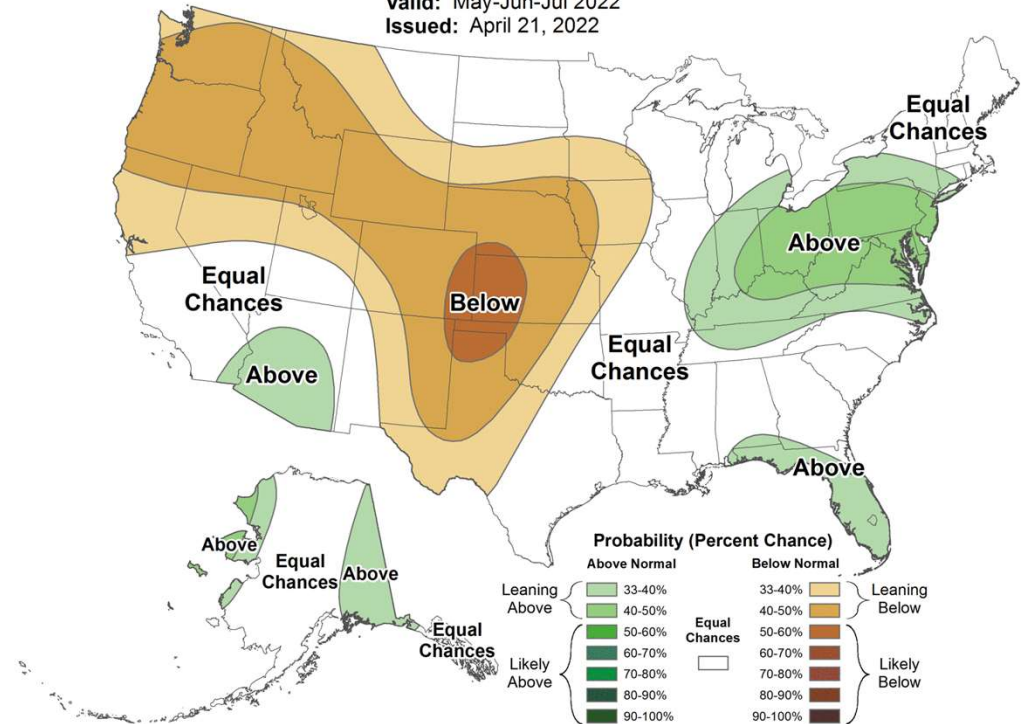


May-Jun-Jul 2022

Seasonal Precipitation Outlook

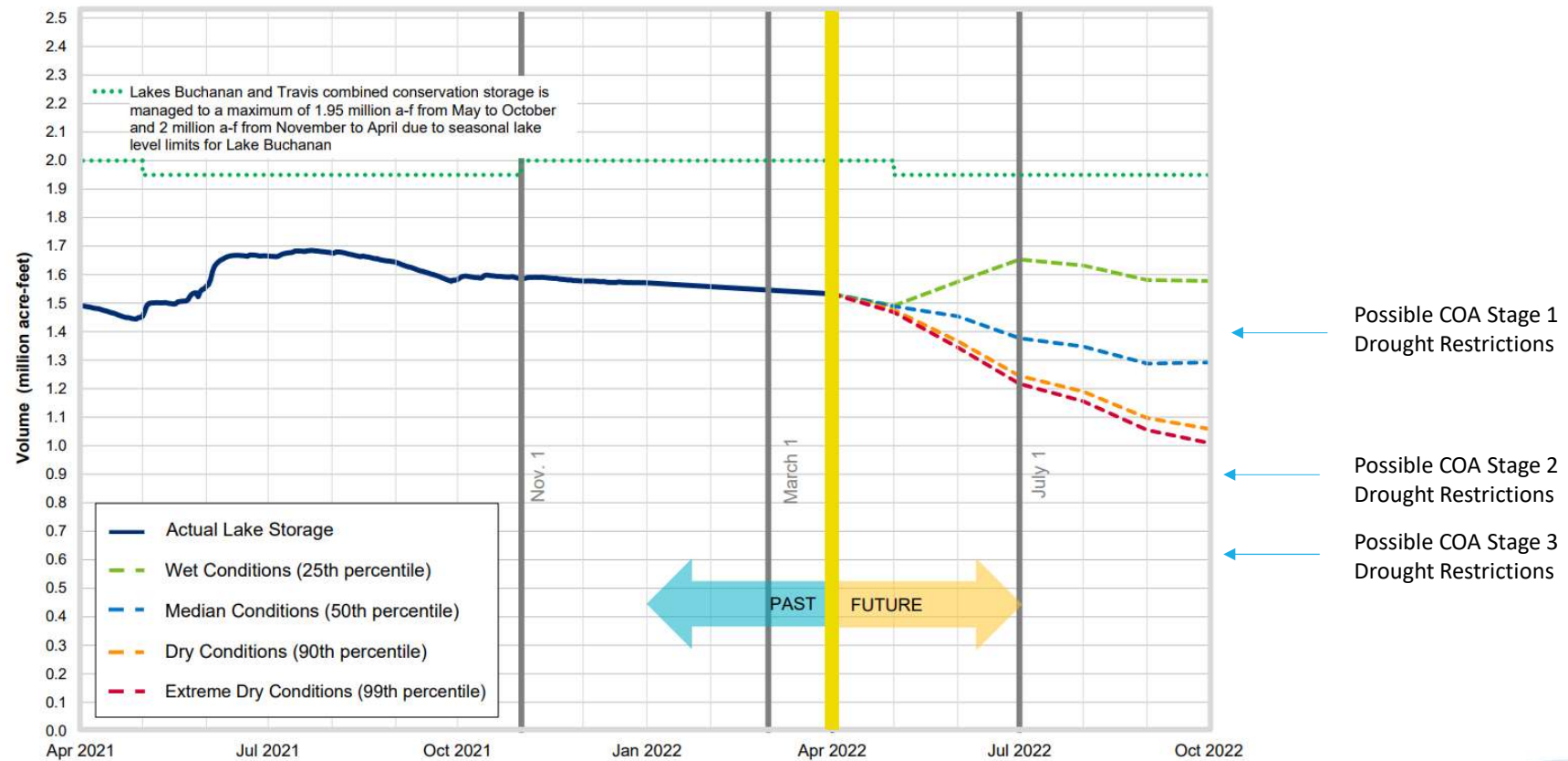


Valid: May-Jun-Jul 2022
Issued: April 21, 2022



LCRA Lake Levels Forecast

Lakes Buchanan and Travis Total Combined Storage Projections



Date: April 1, 2022
Note: One acre-foot equals 325,851 gallons



Questions

