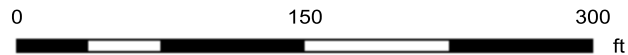
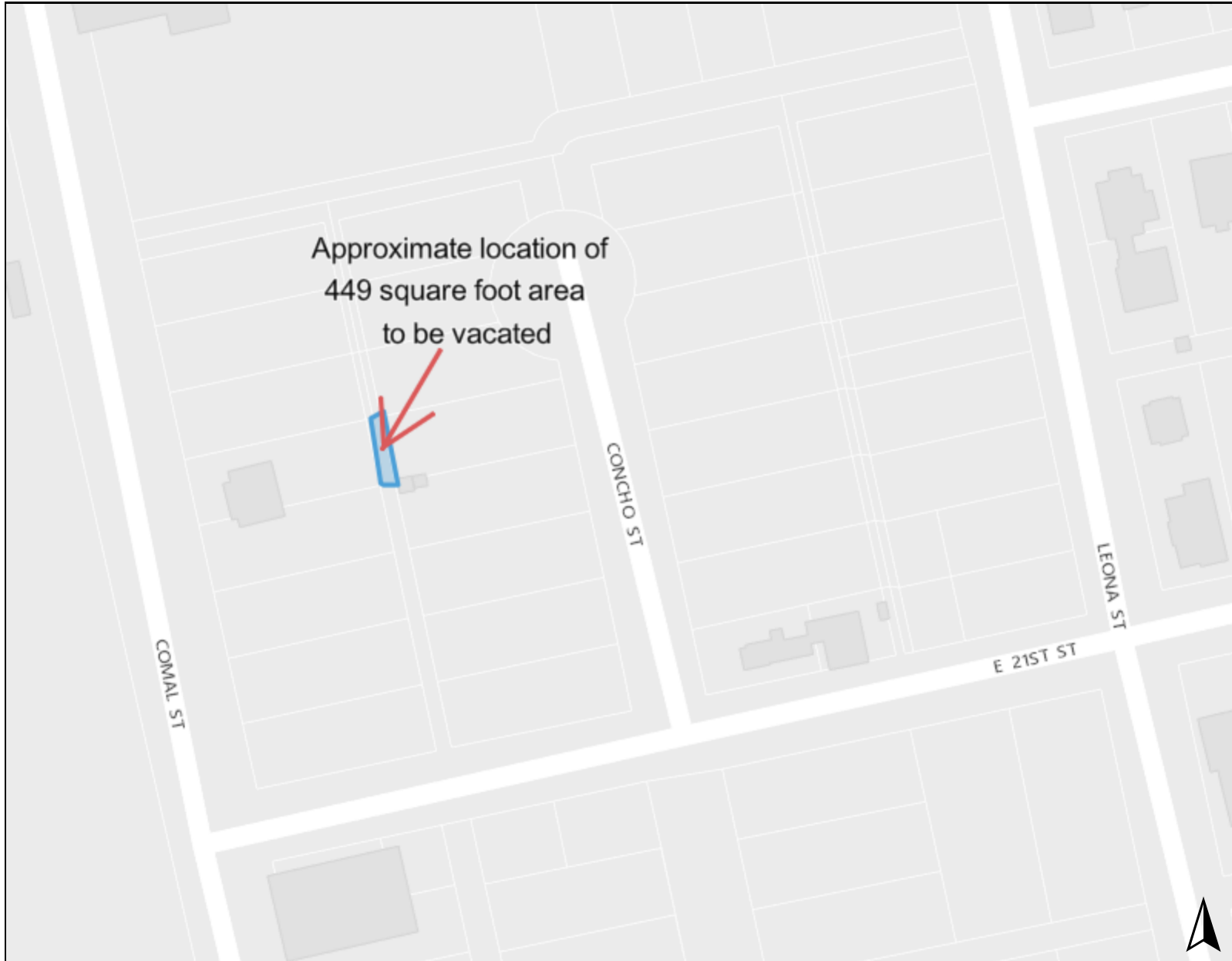




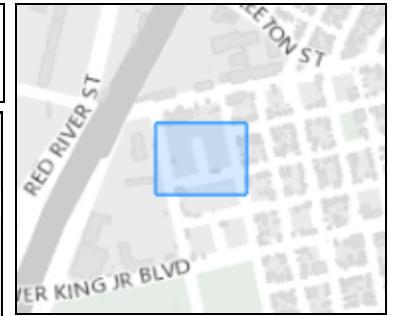
# Property Profile

Portion of a 10' alley to be vacated



5/3/2022

This product is for informational purposes and may not have been prepared for or be suitable for legal, engineering, or surveying purposes. It does not represent an on-the-ground survey. This product has been produced by the City of Austin for the sole purpose of geographic reference. No warranty is made by the City of Austin regarding specific accuracy or completeness.



Legend

Notes

10228-1912