





## Slaughter Lane and Thaxton Road Full Purpose Annexation Area

 ANNEXATION CASE C7a-2022-0006

Jurisdiction-Austin

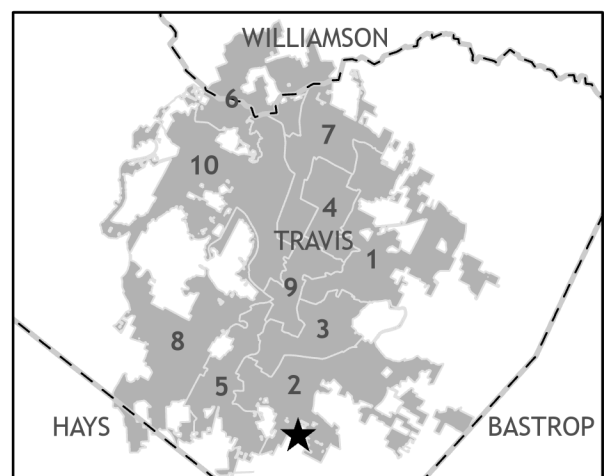
-  AUSTIN FULL PURPOSE
-  AUSTIN LIMITED PURPOSE
-  AUSTIN EXTRATERRITORIAL JURISDICTION
-  ANNEXATION & DEV AGREEMENT



**HOUSING & PLANNING**

May 2022

This product has been produced by the Housing and Planning Department for the sole purpose of geographic reference. No warranty is made by the City of Austin regarding specific accuracy or completeness. This product is for informational purposes and may not have been prepared for or be suitable for legal, engineering, or surveying purposes. It does not represent an on-the-ground survey and represents only the approximate relative location of property boundaries.



Area in relation to Council Districts