

**ORDINANCE NO. 20220616-103**

**AN ORDINANCE AMENDING ORDINANCE NO. 040401-Z-2, WHICH ADOPTED THE CRESTVIEW/WOOTEN COMBINED NEIGHBORHOOD PLAN AS AN ELEMENT OF THE IMAGINE AUSTIN COMPREHENSIVE PLAN, TO CHANGE THE LAND USE DESIGNATION ON THE FUTURE LAND USE MAP FOR PROPERTY LOCATED AT 7211 AND 7301 BURNET ROAD.**

**BE IT ORDAINED BY THE CITY COUNCIL OF THE CITY OF AUSTIN:**

**PART 1.** Ordinance No. 040401-Z-2 adopted the Crestview/Wooten Combined Neighborhood Plan as an element of the Imagine Austin Comprehensive Plan.


**PART 2.** Ordinance No. 040401-Z-2 is amended to change the land use designation from commercial to mixed use for the property located at 7211 and 7301 Burnet Road on the future land use map attached as **Exhibit "A"** and incorporated in this ordinance and described in File No. NPA-2022-0017.02 at the Housing and Planning Department.

**PART 3.** This ordinance takes effect on June 27, 2022.


**PASSED AND APPROVED**

\_\_\_\_\_, June 16, 2022

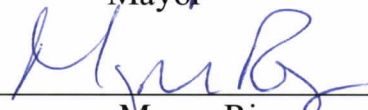
§  
§  
§

  
\_\_\_\_\_  
Steve Adler  
Mayor

**APPROVED:**

  
\_\_\_\_\_  
Anne L. Morgan  
City Attorney

**ATTEST:**

  
\_\_\_\_\_  
Myrna Rios  
City Clerk



## Exhibit A

### Crestview/Wooten Combined (Crestview) Neighborhood Planning Area NPA-2022-0017.02

This product is for informational purposes and may not have been prepared for or be suitable for legal, engineering, or surveying purposes. It does not represent an on-the-ground survey and represents only the approximate relative location of property boundaries.

This product has been produced by the Housing and Planning Department for the sole purpose of geographic reference. No warranty is made by the City of Austin regarding specific accuracy or completeness.



City of Austin  
Housing and Planning Department  
Created on 3/8/2022, by: MeeksS

Future Land Use	
	Subject Tract
	Civic
	Commercial
	Mixed Use
	Mixed Use/Office
	Multi-Family
	Office
	Single-Family