

ORDINANCE NO. 20221208-091

AN ORDINANCE AMENDING ORDINANCE NO. 990513-70, WHICH ADOPTED THE EAST CESAR CHAVEZ NEIGHBORHOOD PLAN AS AN ELEMENT OF THE IMAGINE AUSTIN COMPREHENSIVE PLAN, TO CHANGE THE LAND USE DESIGNATION ON THE FUTURE LAND USE MAP FOR PROPERTY LOCATED AT 1700 EAST 2ND STREET AND 205 CHALMERS AVENUE.

BE IT ORDAINED BY THE CITY COUNCIL OF THE CITY OF AUSTIN:


PART 1. Ordinance No. 990513-70 adopted the East Cesar Chavez Neighborhood Plan as an element of the Imagine Austin Comprehensive Plan.


PART 2. Ordinance No. 990513-70 is amended to change the land use designation from multi-family to mixed use for the property located at 1700 East 2nd Street and 205 Chalmers Avenue on the future land use map attached as **Exhibit "A"** and incorporated in this ordinance and described in File NPA-2022-0002.01 at the Housing and Planning Department.


PART 3. This ordinance takes effect on December 19, 2022.

PASSED AND APPROVED

_____, 2022 §
December 8 §


Steve Adler
Mayor

APPROVED: 
Anne L. Morgan
City Attorney

ATTEST: 
Myrna Rios
City Clerk

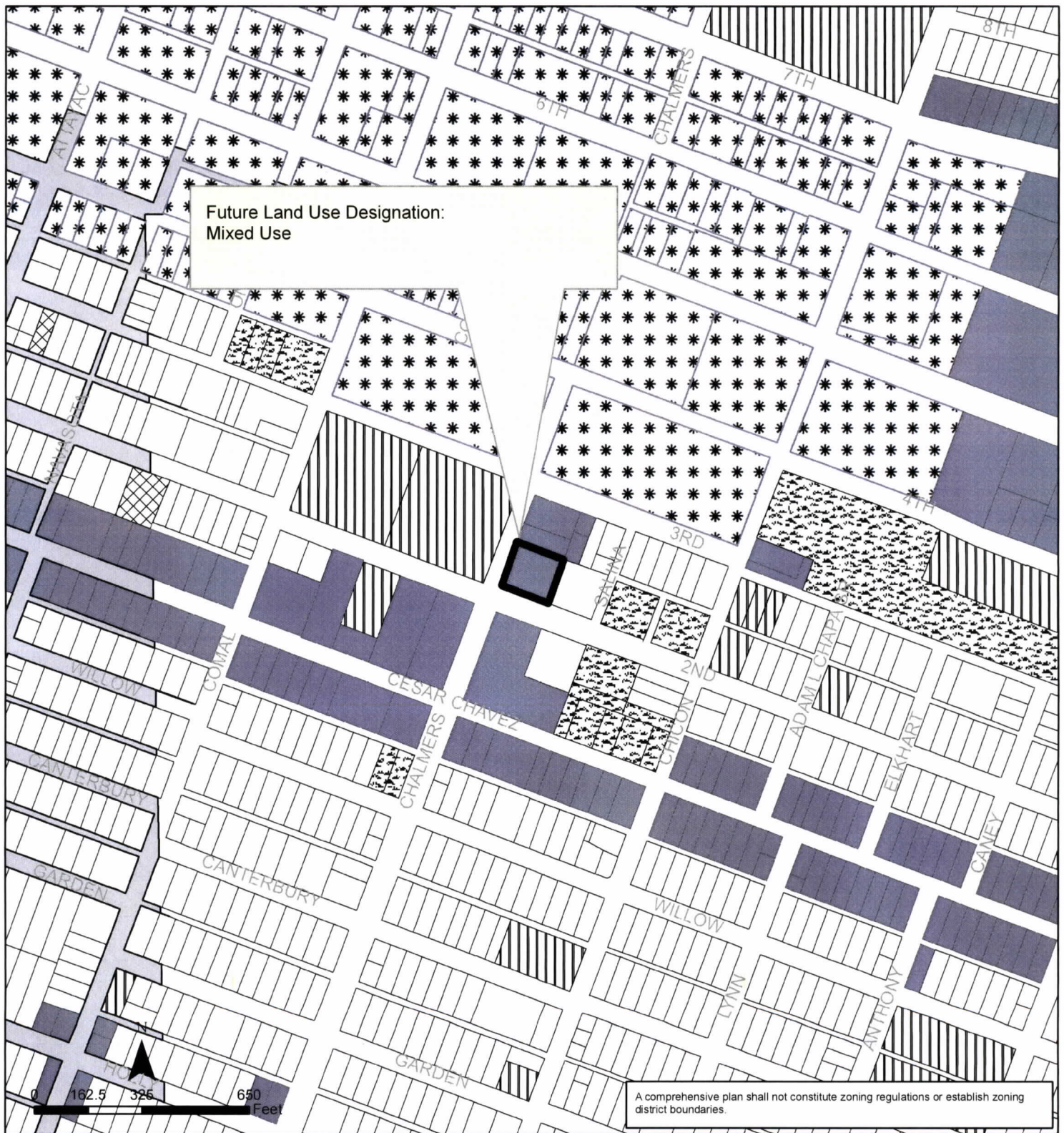


Exhibit A

East Cesar Chavez Neighborhood Planning Area

NPA-2022-0002.01

This product is for informational purposes and may not have been prepared for or be suitable for legal, engineering, or surveying purposes. It does not represent an on-the-ground survey and represents only the approximate relative location of property boundaries.

This product has been produced by the Housing and Planning Department for the sole purpose of geographic reference. No warranty is made by the City of Austin regarding specific accuracy or completeness.



City of Austin
Housing and Planning Department
Created on 7/7/2022, by: MeeksS

Future Land Use

	Subject Tract		Recreation & Open Space
	Civic		Single-Family
	Mixed Use		Specific Regulating District
	Multi-Family		Transportation