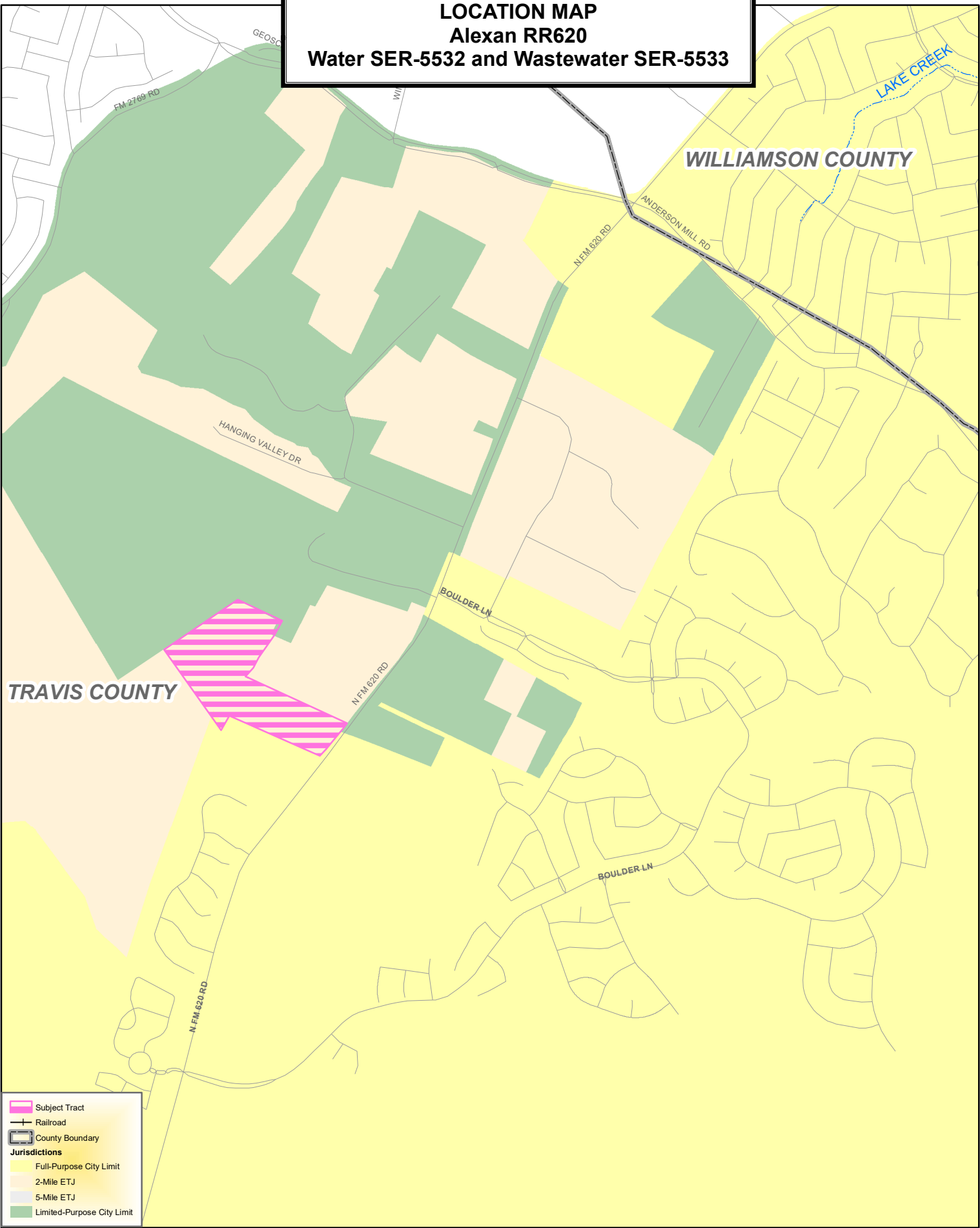










LOCATION MAP
Alexan RR620
Water SER-5532 and Wastewater SER-5533



 Subject Tract
 Railroad
 County Boundary

Jurisdictions

-  Full-Purpose City Limit
-  2-Mile ETJ
-  5-Mile ETJ
-  Limited-Purpose City Limit



This product is for informational purposes and may not have been prepared for or be suitable for legal, engineering, or surveying purposes. It does not represent an on-the-ground survey and represents only the approximate relative location of property boundaries. This product has been produced by the City of Austin for the sole purpose of geographic reference. No warranty is made by the City of Austin regarding specific accuracy or completeness.
1/13/2023