



City of Austin

Housing and Planning Department

P.O. Box 1088, Austin, TX 78767 -1088

(512) 974-3100 ♦ Fax (512) 974-3112 ♦ www.cityofaustin.org/housing

MEMORANDUM

TO: Todd W. Shaw, Chair &
Planning Commission Members

FROM: Maureen Meredith, Senior Planner, Inclusive Planning Division
Heather Chaffin, Senior Planner, Current Planning Division
Housing and Planning Department

DATE: February 21, 2023

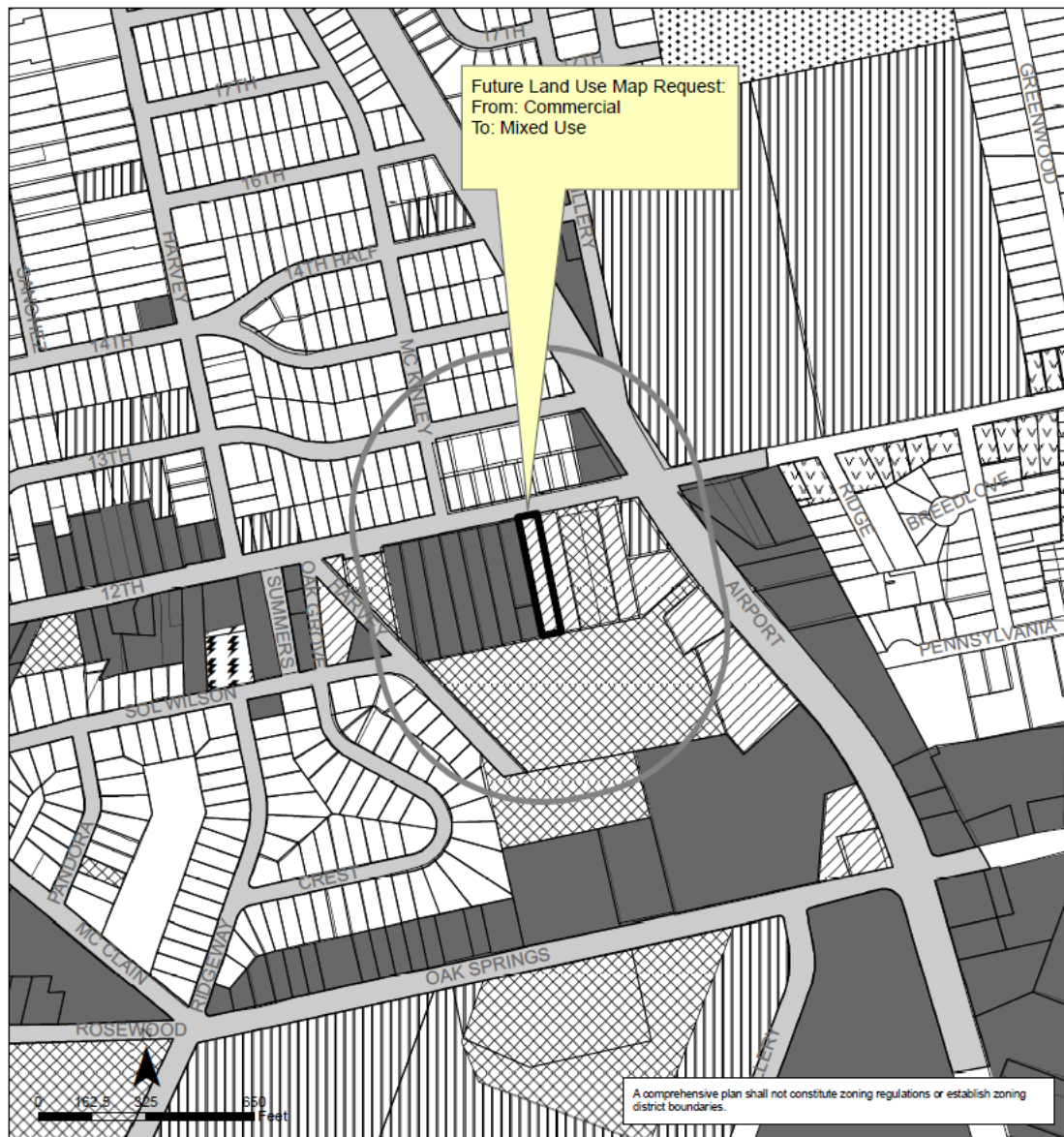
RE: NPA-2022-0008.01_3117-3121 E. 12th Street

Rosewood Planning Area

Staff requests a postponement of the above referenced case from the **February 28, 2023** Planning Commission hearing to the **March 28, 2023** hearing date. Staff needs additional time to review the applications.

The postponement request was made in a timely manner and meets the Planning Commission's policy.

Attachments: Plan Amendment Map
Zoning Map



Rosewood Neighborhood Planning Area NPA-2022-0008.01

This product is for informational purposes and may not have been prepared for or be suitable for legal, engineering, or surveying purposes. It does not represent an on-the-ground survey and represents only the approximate relative location of property boundaries.

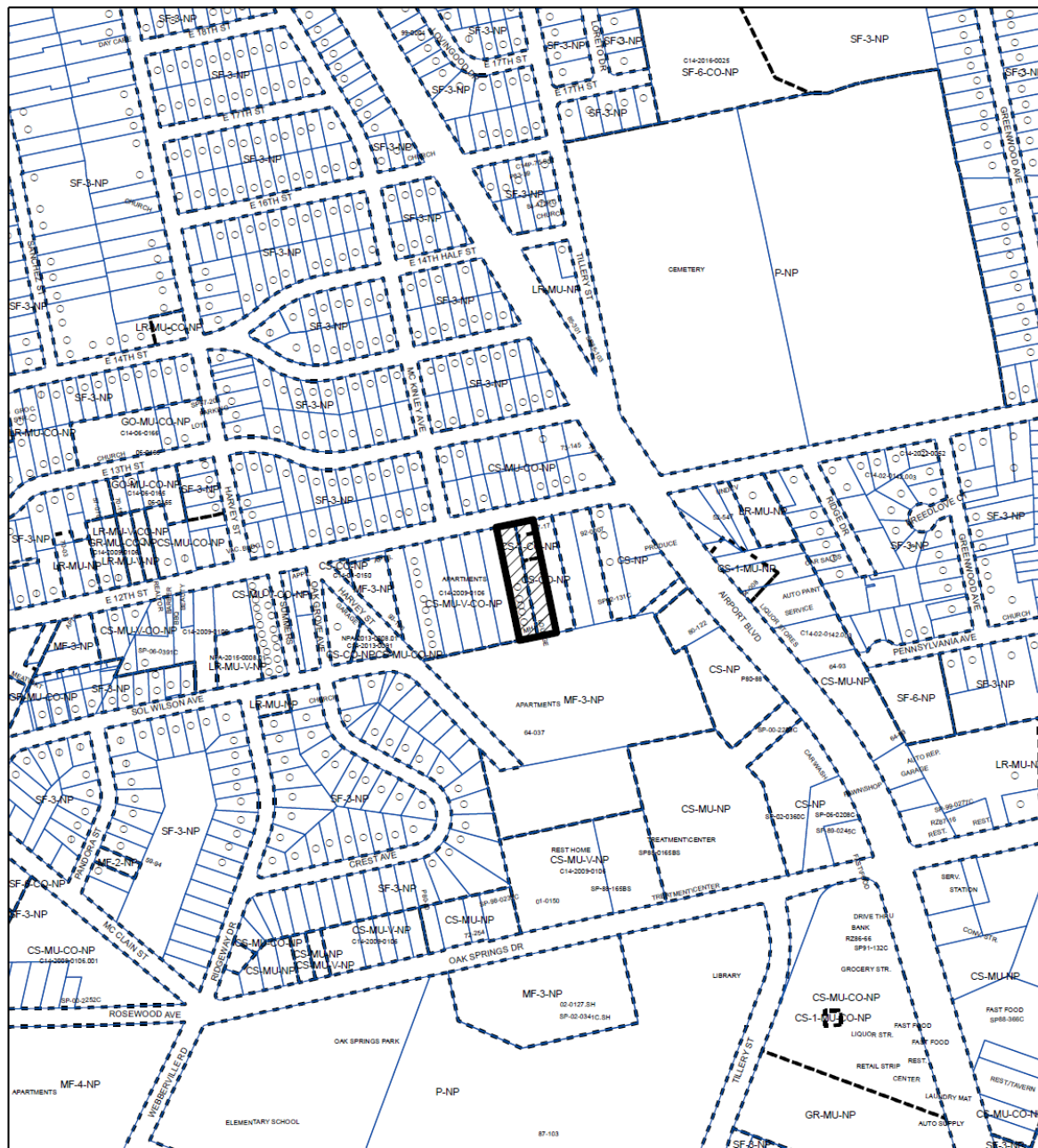


This product has been produced by the Housing and Planning Department for the sole purpose of geographic reference. No warranty is made by the City of Austin regarding specific accuracy or completeness.



City of Austin
Housing and Planning Department
Created on 8/22/2022, by: MeeksS

Future Land Use

	Subject Tract		Mixed Use
	500 ft. notif. boundary		Multi-Family
	Civic		Neighborhood Mixed Use
	Commercial		Single-Family
	Higher-Density Single-Family		Transportation
	Mixed Residential		


$$1'' = 400'$$
 SUBJECT TRACT

PENDING CASE

ZONING BOUNDARY

ZONING

ZONING CASE#: C14-2022-0150

This product is for informational purposes and may not have been prepared for or be suitable for legal, engineering, or surveying purposes. It does not represent an on-the-ground survey and represents only the approximate relative location of property boundaries.

This product has been produced by the Housing and Planning Department for the sole purpose of geographic reference. No warranty is made by the City of Austin regarding specific accuracy or



Created: 10/19/2022

The City of Austin is committed to compliance with the Americans with Disabilities Act and will provide reasonable modifications and equal access to communications upon request.

