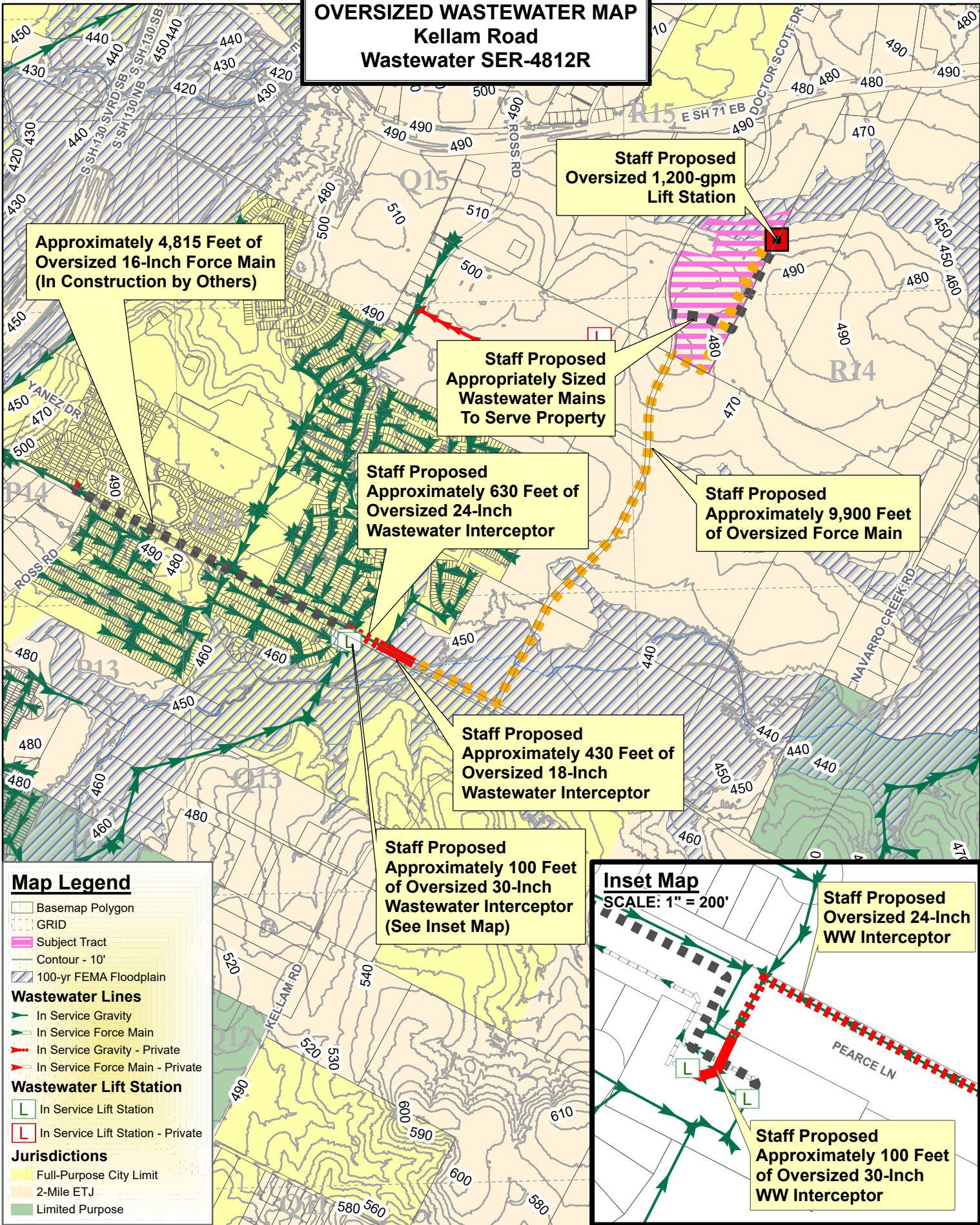


OVERSIZED WASTEWATER MAP

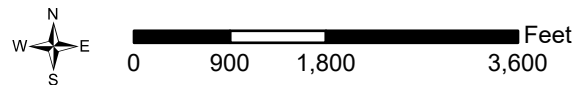
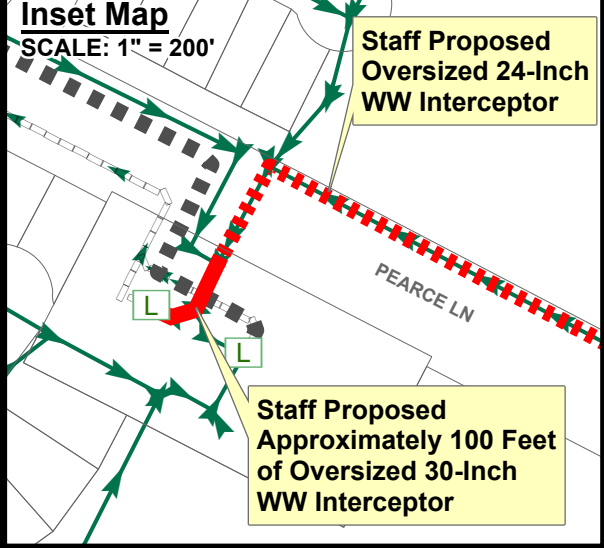
Kellam Road

Wastewater SER-4812R



Map Legend

- Basemap Polygon
 - GRID
 - Subject Tract
 - Contour - 10'
 - 100-yr FEMA Floodplain
- Wastewater Lines**
- In Service Gravity
 - In Service Force Main
 - In Service Gravity - Private
 - In Service Force Main - Private
- Wastewater Lift Station**
- In Service Lift Station
 - In Service Lift Station - Private
- Jurisdictions**
- Full-Purpose City Limit
 - 2-Mile ETJ
 - Limited Purpose



This product is for informational purposes and may not have been prepared for or be suitable for legal, engineering, or surveying purposes. It does not represent an on-the-ground survey and represents only the approximate relative location of property boundaries. This product has been produced by the City of Austin for the sole purpose of geographic reference. No warranty is made by the City of Austin regarding specific accuracy or completeness.

3/13/2023