

ORDINANCE NO. 20230504-054

AN ORDINANCE REZONING AND CHANGING THE ZONING MAP FOR THE PROPERTY LOCATED AT 7500 WYNNE LANE, FROM MOBILE HOME RESIDENCE (MH) DISTRICT TO FAMILY RESIDENCE (SF-3) DISTRICT.

BE IT ORDAINED BY THE CITY COUNCIL OF THE CITY OF AUSTIN:

PART 1. The zoning map established by Section 25-2-191 of the City Code is amended to change the base district from mobile home residence (MH) district to family residence (SF-3) district on the property described in Zoning Case No. C14-2023-0006, on file at the Planning Department, as follows:

LOT 13, BLOCK "B", BROWNLEAF ESTATES SUBDIVISION, a subdivision in the City of Austin, Travis County, Texas, according to the map or plat thereof as recorded in Volume 31, Page 48, of the Plat Records of Travis County, Texas (the "Property"),

locally known as 7500 Wynne Lane in the City of Austin, Travis County, Texas, generally identified in the map attached as **Exhibit "A"**.

PART 2. This ordinance takes effect on May 15, 2023.

PASSED AND APPROVED

_____, May 4, 2023 §
§
§
§

Kirk Watson
Mayor

APPROVED: Anne L. Morgan **ATTEST:** Myrna Riis
Anne L. Morgan Myrna Riis
City Attorney City Clerk



ZONING




EXHIBIT A

ZONING CASE#: C14-2023-0006



Created: 1/26/2023



-  SUBJECT TRACT
-  PENDING CASE
-  ZONING BOUNDARY

1" = 400'

This product is for informational purposes and may not have been prepared for or be suitable for legal, engineering, or surveying purposes. It does not represent an on-the-ground survey and represents only the approximate relative location of property boundaries.

This product has been produced by the Housing and Planning Department for the sole purpose of geographic reference. No warranty is made by the City of Austin regarding specific accuracy or