

ORDINANCE NO. 20230518-082

AN ORDINANCE REZONING AND CHANGING THE ZONING MAP FOR THE PROPERTY LOCATED AT 2130 GOODRICH AVENUE FROM GENERAL COMMERCIAL SERVICES-MIXED USE-CONDITIONAL OVERLAY (CS-MU-CO) COMBINING DISTRICT TO GENERAL COMMERCIAL SERVICES-MIXED USE-CONDITIONAL OVERLAY (CS-MU-CO) COMBINING DISTRICT TO CHANGE A CONDITION OF ZONING.

BE IT ORDAINED BY THE CITY COUNCIL OF THE CITY OF AUSTIN:

PART 1. The zoning map established by Section 25-2-191 of the City Code is amended to change the base district from general commercial services-mixed use-conditional overlay (CS-MU-CO) combining district to general commercial services-mixed use-conditional overlay (CS-MU-CO) combining district on the property described in Zoning Case No. C14-2023-0009, on file at the Planning Department, as follows:

LOT 1, GOODRICH SUBDIVISION, a subdivision in Travis County, Texas, according to the map or plat thereof as recorded in Volume 57, Page 48 of the Plat Records of Travis County, Texas (the “Property”),

locally known as 2130 Goodrich Avenue in the City of Austin, Travis County, Texas, generally identified in the map attached as **Exhibit “A”**.

PART 2. The Property within the boundaries of the conditional overlay combining district established by this ordinance is subject to the following conditions:

The following uses are prohibited uses on the Property:

Automotive rental
Automotive sales


Automotive repair services
Automotive washing (of any type)



PART 3. Except as specifically restricted under this ordinance, the Property may be developed and used in accordance with the regulations established for the general commercial services (CS) base district, mixed use (MU) combining district, and other applicable requirements of the City Code.

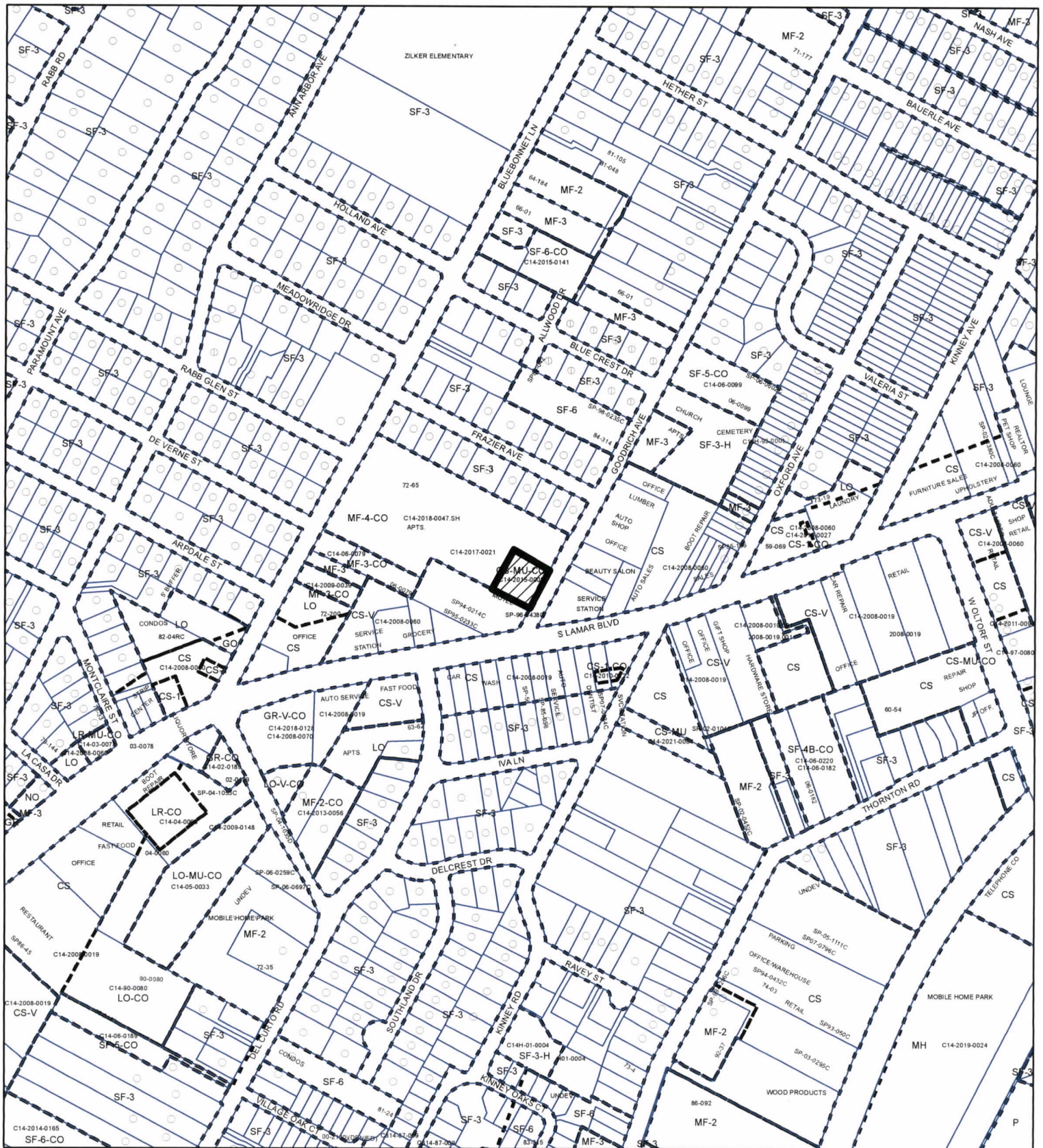
PART 4. This ordinance takes effect on May 29, 2023.




PASSED AND APPROVED

_____ May 18 _____, 2023

§ _____
§ 
§ _____
Kirk Watson
Mayor

APPROVED: _____  _____ **ATTEST:** _____  _____
Anne L. Morgan
City Attorney
Myrna Rios
City Clerk



-  SUBJECT TRACT
-  PENDING CASE
-  ZONING BOUNDARY

1" = 400'

ZONING

ZONING CASE#: C14-2023-0009

EXHIBIT A



This product is for informational purposes and may not have been prepared for or be suitable for legal, engineering, or surveying purposes. It does not represent an on-the-ground survey and represents only the approximate relative location of property boundaries.

This product has been produced by the Housing and Planning Department for the sole purpose of geographic reference. No warranty is made by the City of Austin regarding specific accuracy or

Created: 2/6/2023