

# Waterloo Greenway Phase II: The Confluence

**waterloo  
greenway**





# Mission

Waterloo Greenway Conservancy creates and maintains an extraordinary urban park system and a restored Waller Creek, in partnership with the City of Austin, **for the benefit of all**. The Conservancy renews the natural environment, promotes play, health and wellness, economic vitality and mobility, and engages the community through outreach, education, cultural events, and the arts.



# Watershed Protection

Protects lives, property and the environment of our community by reducing the impact of flooding, erosion and water pollution.



**WATERSHED  
PROTECTION**





Texas Capitol

Moody Amphitheater

The University of Texas at Austin

Dell Seton Medical Center

Dell Medical School at the University of Texas

Central Health Brackenridge Redevelopment Site

Waterloo Park

Symphony Square

The Refuge

Palm Park

The Confluence

Emma S. Barrientos Mexican American Cultural Center

Austin Convention Center

Red River Cultural District

SAN JACINTO BLVD

TRINITY ST

NECHES ST

RED RIVER ST

SABINE ST

IH-35

CESAR CHAVEZ ST

2ND ST

3RD ST

4TH ST

5TH ST

6TH ST

7TH ST

8TH ST

9TH ST

10TH ST

11TH ST

12TH ST

15TH ST

RAINEY ST

Palm School

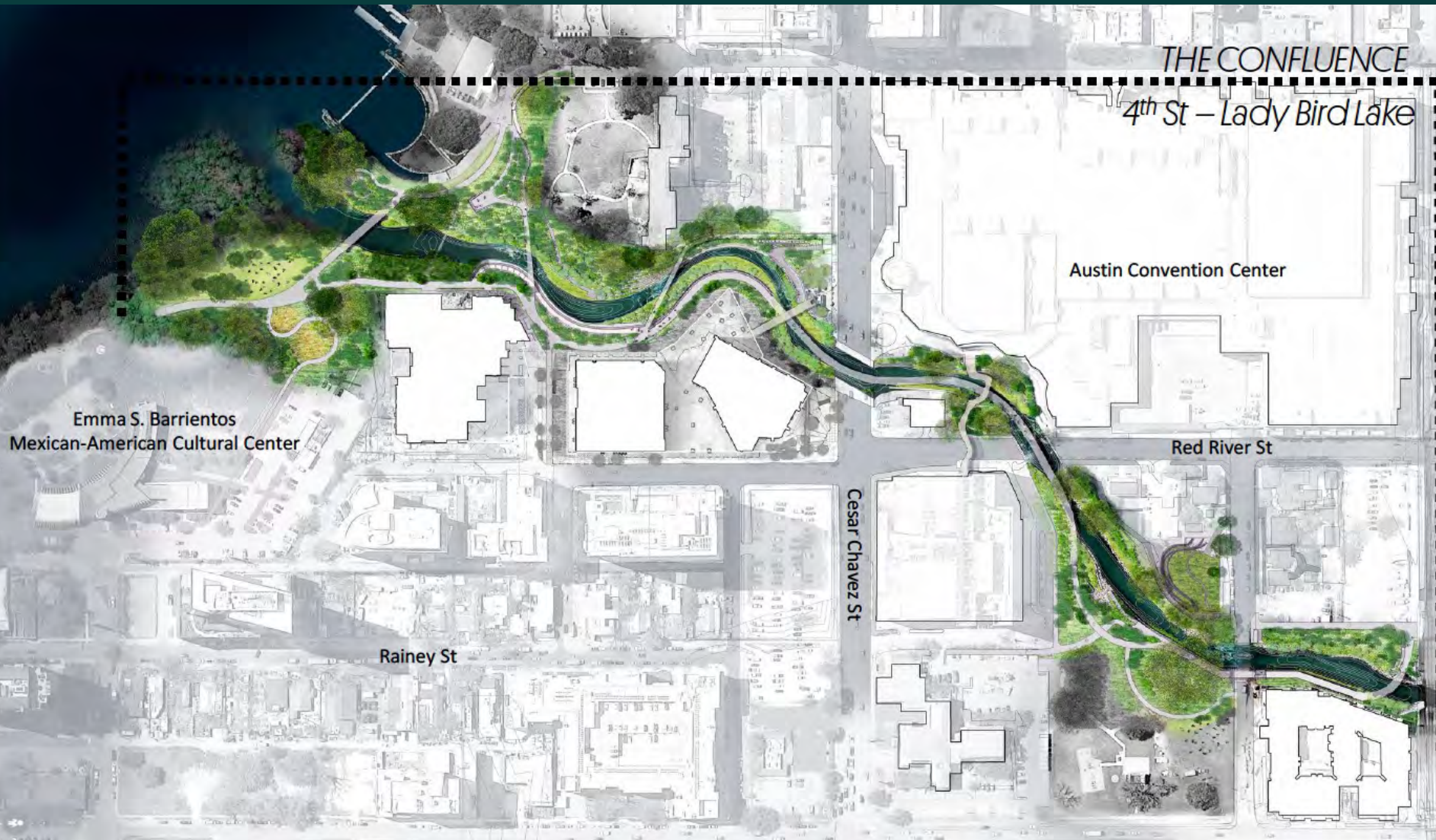


# Waterloo Greenway

- Phase 1
- Phase 2
- Phase 3



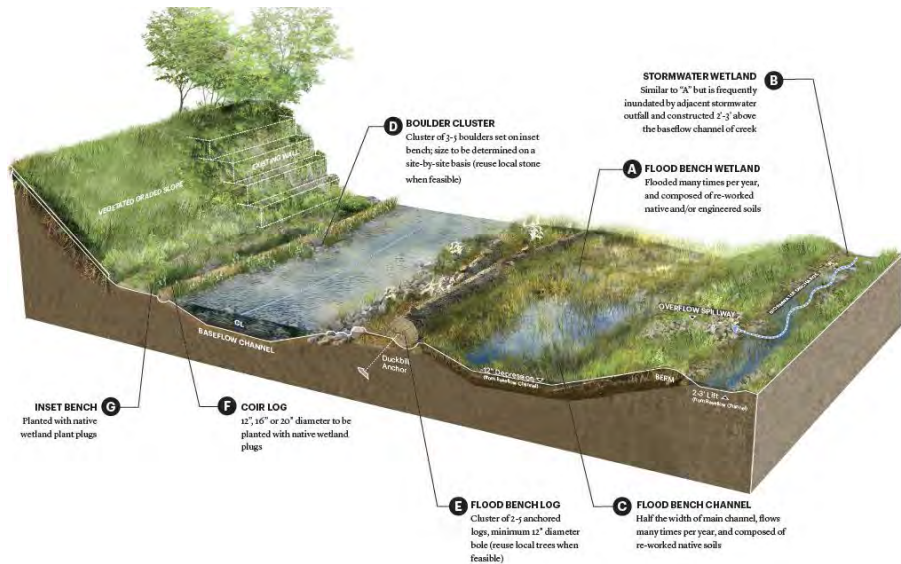
# The Confluence



- Located along Waller Creek between Lady Bird Lake and 4th Street
- Identified in Council-approved Waller Creek Design Plan
- Approximate 13-acre project area
- Creek restoration, 1 mile of new trails, pedestrian bridges, water quality and utility improvements



# Ecological Restoration



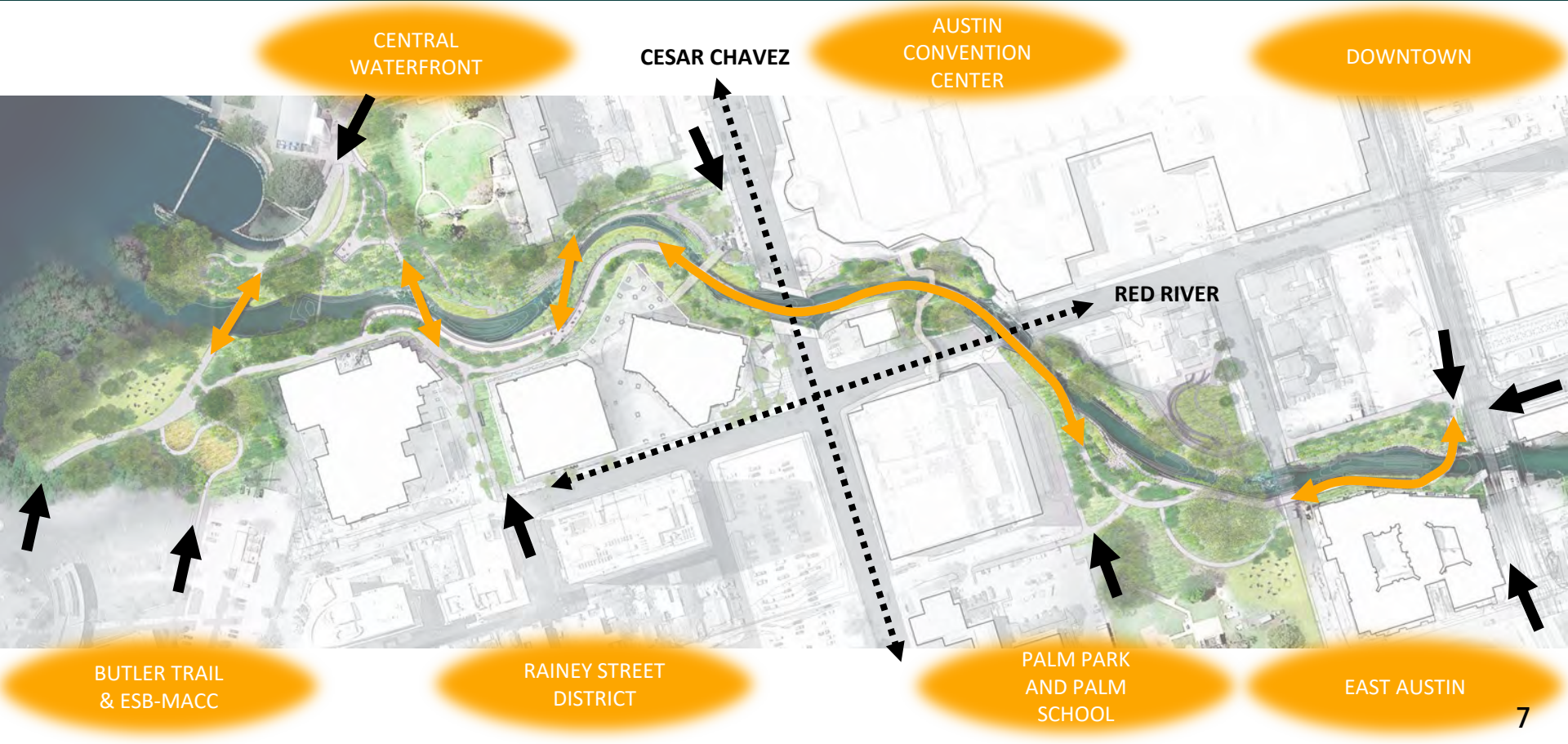


# Water Quality Pond





# Connectivity Goals





# Lattice Bridges





# Elevated Walkway



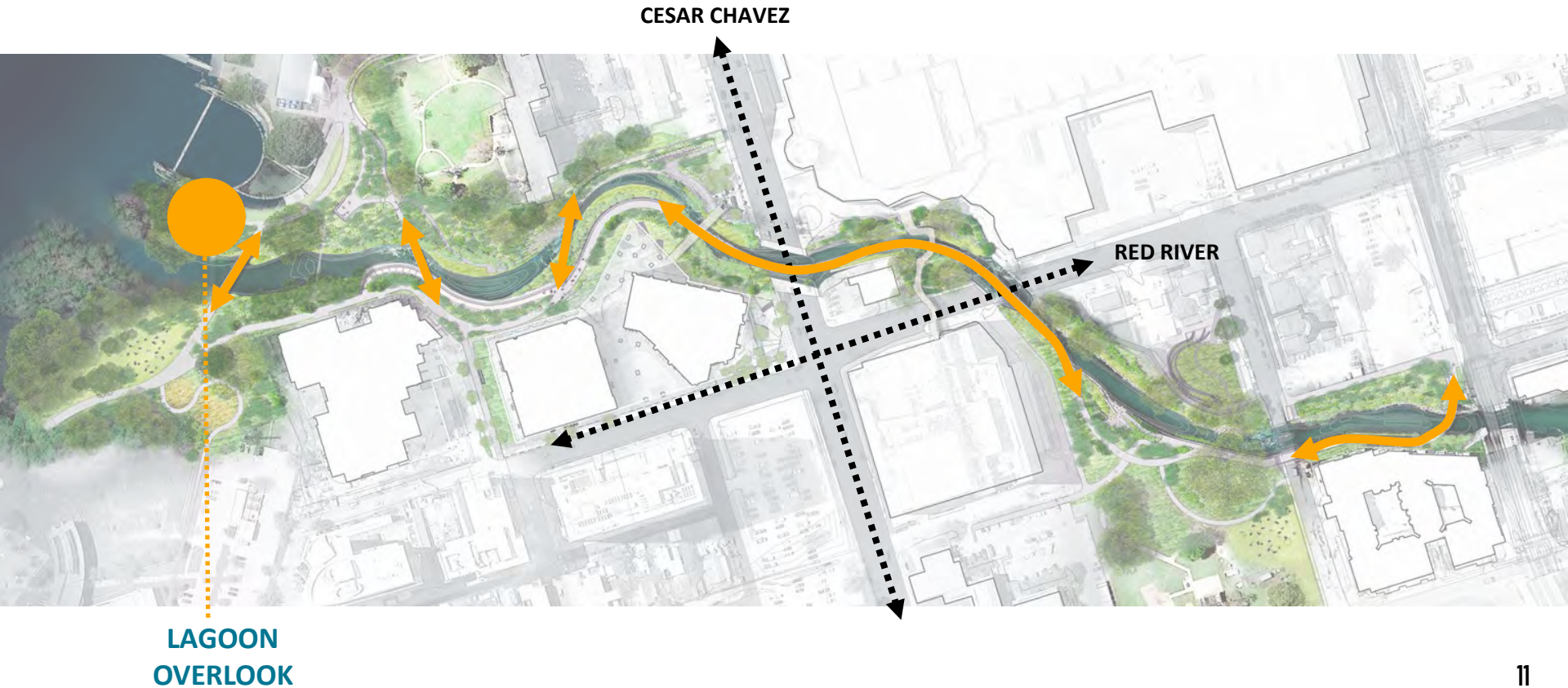


# Cypress Grove + Trailhead Plaza






# Lagoon Overlook + Leaf Deck



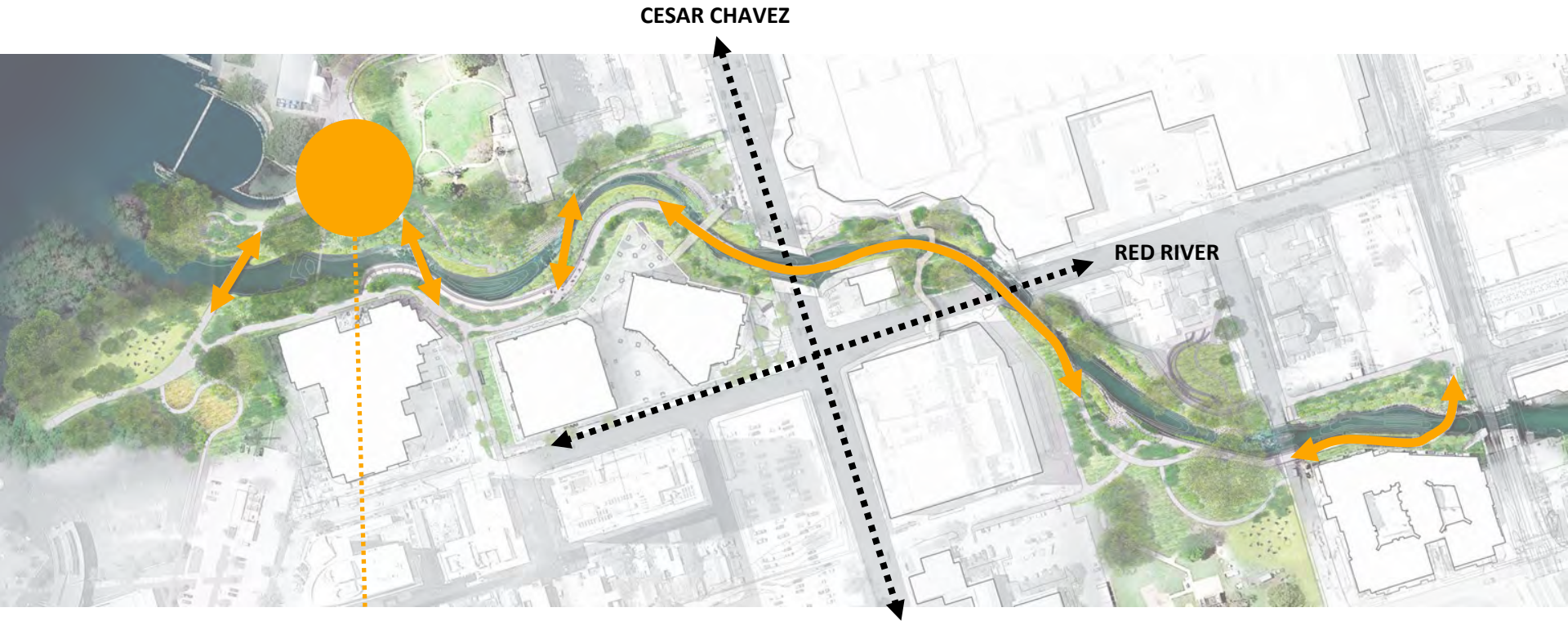


# Lagoon Overlook + Leaf Deck





# Lakeview Terrace & Explorer's Garden



LAKEVIEW  
TERRACE

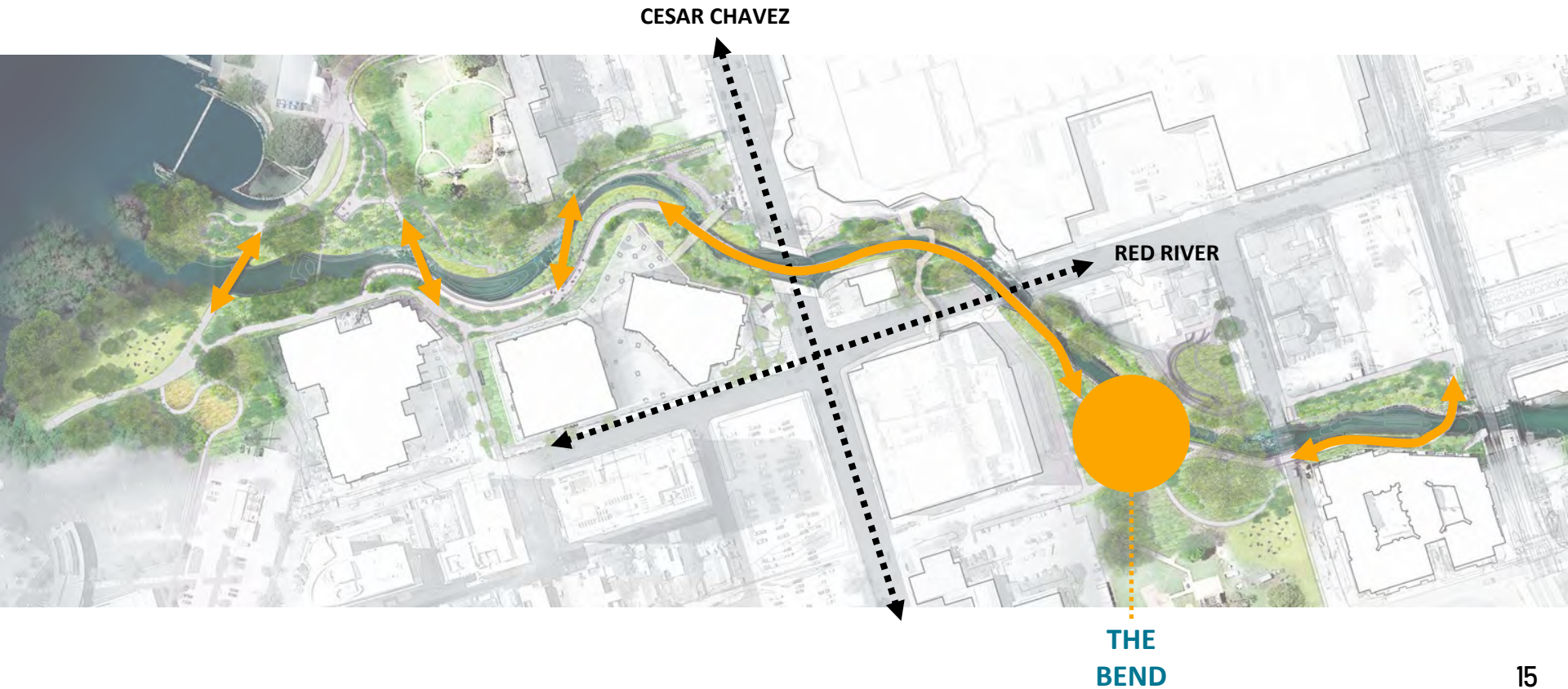


# Lakeview Terrace + Explorer's Garden





# The Bend





# The Bend

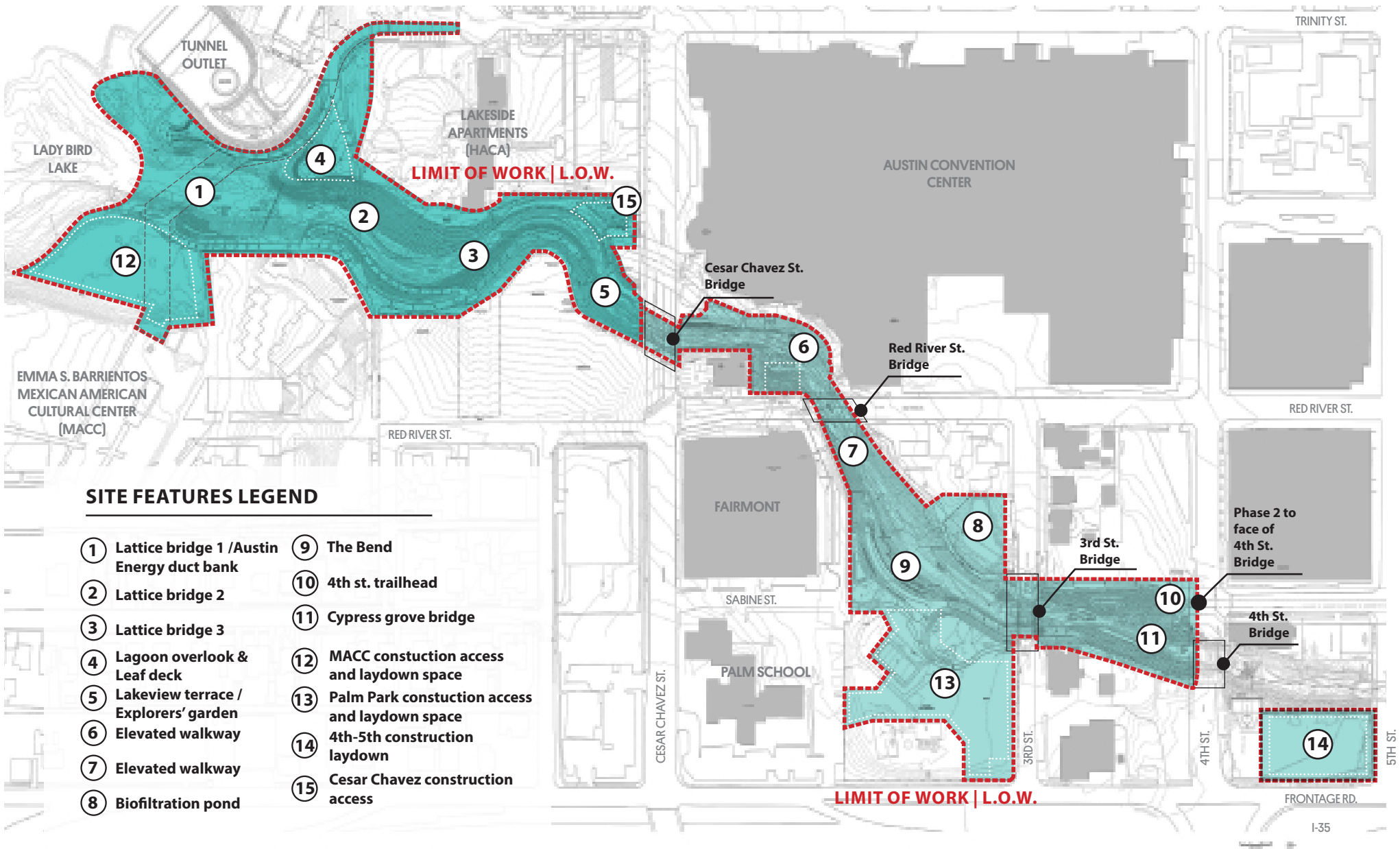




# What to expect during construction

- **Construction Overview:** The contractor will use heavy equipment to install bridges, walls, trails and restore the creek. Contractor will also relocate/install utilities and restore the creek with appropriate soils and plants.
- **Construction Schedule:** Construction began May 2023 and will be completed by the end of 2025.
  - Construction schedules are subject to change based on weather and other conditions.
  - Work will start at 4th Street with staging and access in Palm Park, continuing southward toward Lady Bird Lake.







# Current updates



Between 3rd and 4th St. the majority of invasive species have been removed, with removal beginning south of Cesar Chavez St.



# Current updates



Demolition is complete of the existing retention pond at 3rd St., with work beginning to construct a new biofiltration pond.



An aerial photograph of a city street grid, overlaid with a semi-transparent teal filter. A prominent green park area with winding paths and trees is visible on the left side. A river or canal flows through the lower right portion of the image. The word "Questions?" is centered in a large, white, sans-serif font.

# Questions?



# THANK YOU!

## More Information

[waterloogreenway.org/future](https://waterloogreenway.org/future)

[austintexas.gov/confluence](https://austintexas.gov/confluence)

## Public Works

Joel Lewis  
[joel.lewis@austintexas.gov](mailto:joel.lewis@austintexas.gov)