

ORDINANCE NO. 20230831-127

AN ORDINANCE REZONING AND CHANGING THE ZONING MAP FOR THE PROPERTY LOCATED AT 7800 PERSIMMON TRAIL FROM MOBILE HOME RESIDENCE (MH) DISTRICT TO FAMILY RESIDENCE (SF-3) DISTRICT.

BE IT ORDAINED BY THE CITY COUNCIL OF THE CITY OF AUSTIN:

PART 1. The zoning map established by Section 25-2-191 of the City Code is amended to change the base district from mobile home residence (MH) district to family residence (SF-3) district on the property described in Zoning Case No. C14-2023-0059, on file at the Planning Department, as follows:

LOT 10, BLOCK B, GREENLEAF ESTATES SECTION 2, a subdivision in the City of Austin, Travis County, Texas, according to the map or plat of record in Plat Volume 49, Page 41, of the Plat Records of Travis County, Texas (the "Property"),

locally known as 7800 Persimmon Trail in the City of Austin, Travis County, Texas, and generally identified in the map attached as **Exhibit "A"**.

PART 2. This ordinance takes effect on September 11, 2023.

PASSED AND APPROVED

_____, August 31, 2023

§
§
§




Kirk Watson
Mayor

APPROVED:

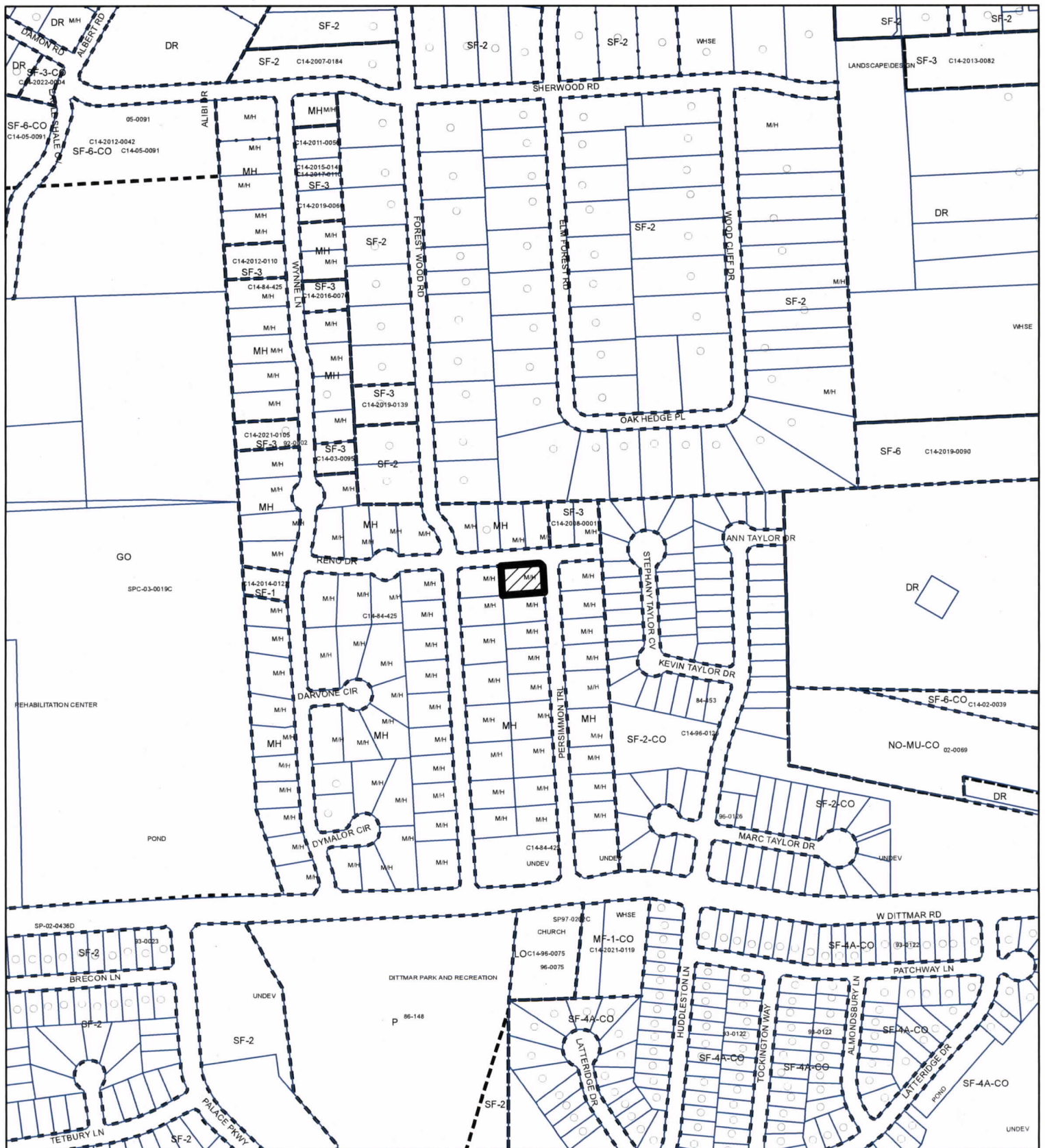





Anne L. Morgan
City Attorney

ATTEST:




Myrna Rios
City Clerk



-  SUBJECT TRACT
-  PENDING CASE
-  ZONING BOUNDARY

ZONING
ZONING CASE#: C14-2023-0059

EXHIBIT "A"



1" = 400'

This product is for informational purposes and may not have been prepared for or be suitable for legal, engineering, or surveying purposes. It does not represent an on-the-ground survey and represents only the approximate relative location of property boundaries.

This product has been produced by the Housing and Planning Department for the sole purpose of geographic reference. No warranty is made by the City of Austin regarding specific accuracy or

Created: 5/2/2023