

**ORDINANCE NO. 20231019-074**

**AN ORDINANCE AMENDING ORDINANCE NO. 040513-30, WHICH ADOPTED THE BRENTWOOD/HIGHLAND COMBINED NEIGHBORHOOD PLAN AS AN ELEMENT OF THE IMAGINE AUSTIN COMPREHENSIVE PLAN, TO CHANGE THE LAND USE DESIGNATION ON THE FUTURE LAND USE MAP FOR PROPERTY LOCATED AT 7009 GUADALUPE STREET.**

**BE IT ORDAINED BY THE CITY COUNCIL OF THE CITY OF AUSTIN:**

**PART 1.** Ordinance No. 040513-30 adopted the Brentwood/Highland Combined Neighborhood Plan as an element of the Imagine Austin Comprehensive Plan.


**PART 2.** Ordinance No. 040513-30 is amended to change the land use designation from high density single family to multifamily residential for the property located at 7009 Guadalupe Street on the future land use map attached as **Exhibit "A"** and incorporated in this ordinance and described in File NPA-2023-0018.04 at the Planning Department.

**PART 3.** This ordinance takes effect on October 30, 2023.

**PASSED AND APPROVED**

\_\_\_\_\_, 2023

§  
§  
§




Kirk Watson  
Mayor

**APPROVED:**



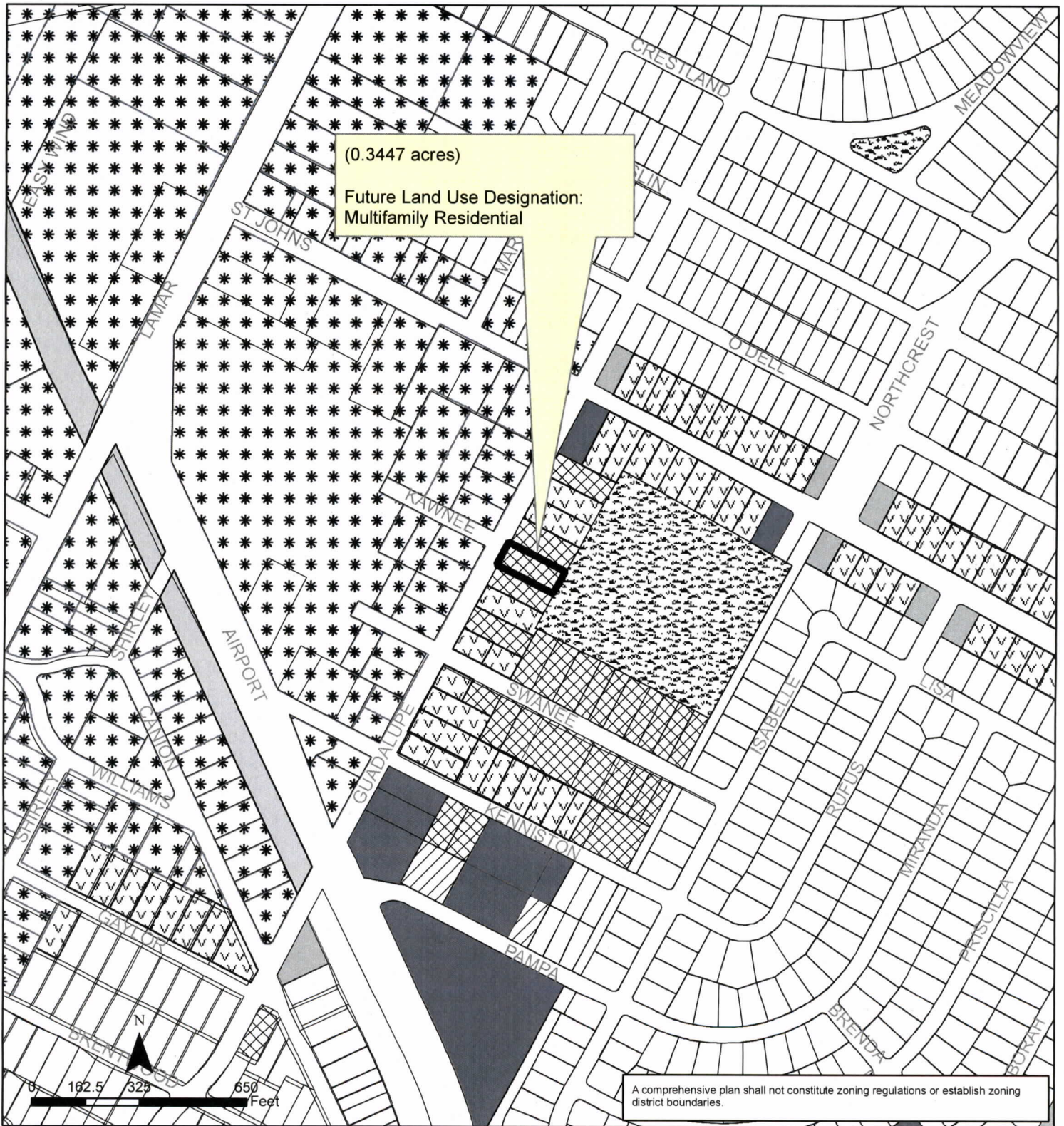
Anne L. Morgan  
City Attorney

**ATTEST:**



Myrna Rios  
City Clerk





## Exhibit A

### Brentwood/Highland Combined Neighborhood Planning Area

#### NPA-2023-0018.04

This product is for informational purposes and may not have been prepared for or be suitable for legal, engineering, or surveying purposes. It does not represent an on-the-ground survey and represents only the approximate relative location of property boundaries.

This product has been produced by the Housing and Planning Department for the sole purpose of geographic reference. No warranty is made by the City of Austin regarding specific accuracy or completeness.



City of Austin  
Housing and Planning Department  
Created on 3/8/2023, by: meekss

#### Future Land Use

	Subject Tract		Multifamily Residential
	Commercial		Recreation & Open Space
	Higher-Density Single-Family		Single-Family
	Mixed Use		Specific Regulating District
	Mixed Use/Office		Transportation