

AN ORDINANCE REZONING AND CHANGING THE ZONING MAP FOR THE PROPERTY LOCATED AT 1512 DAMON ROAD FROM FAMILY RESIDENCE (SF-3) DISTRICT TO TOWNHOUSE AND CONDOMINIUM RESIDENCE (SF-6) DISTRICT.

BE IT ORDAINED BY THE CITY COUNCIL OF THE CITY OF AUSTIN:

PART 1. The zoning map established by Section 25-2-191 of the City Code is amended to change the base district from family residence (SF-3) district to townhouse and condominium residence (SF-6) district on the property described in Zoning Case No. C14-2023-0032, on file at the Planning Department, as follows:

0.745 acres of land, situated in the William Cannon League, Abstract No. 6, Travis County, Texas, being that certain 0.748 acre tract of land conveyed by deed recorded in Document No. 2022165674, of the Official Public Records of Travis County, Texas, said 0.745 acre tract of land being more particularly described by metes and bounds in **Exhibit “A”** incorporated into this ordinance (the “Property”),

locally known as 1512 Damon Road in the City of Austin, Travis County, Texas, and generally identified in the map attached as **Exhibit “B”**.

PART 2. This ordinance takes effect on _____, 2023.

PASSED AND APPROVED

§
§
§

Kirk Watson
Mayor

APPROVED: _____ **ATTEST:** _____
Anne L. Morgan Myrna Rios
City Attorney City Clerk

0.745 ACRE
WILLIAM CANNON LEAGUE, A-6
TRAVIS COUNTY, TX

FILE NO:2023.186
PROJECT: 615.040001
DATE: 10/26/2023

DESCRIPTION

0.745 ACRE OF LAND SITUATED IN THE WILLIAM CANNON LEAGUE, ABSTRACT NO. 6, IN TRAVIS COUNTY, TEXAS, BEING THAT CERTAIN 0.748 ACRE TRACT CONVEYED TO ALBERT ROAD, HORIZONTAL INVESTORS, LLC, BY DEED OF RECORD IN DOCUMENT NO. 2022165674, OF THE OFFICIAL PUBLIC RECORDS OF TRAVIS COUNTY, TEXAS; SAID 0.745 ACRE TRACT BEING MORE PARTICULARLY DESCRIBED BY METES AND BOUNDS AS FOLLOWS:

BEGINNING at an iron pipe found in the curving north right-of-way line of Damon Road (50' r.o.w.), being the most northerly northeast corner of that certain 42.029 acre tract conveyed to 1322 Dittmar, LLC, by Deed of record in Document No. 2021163672, of said Official Public Records, for an angle point in the south line of said 0.748 acre tract and hereof;

THENCE N60°25'51"W, leaving said north right-of-way line, along the north line of said 42.029 acre tract, being the south line of said 0.748 acre tract, a distance of 148.07 feet to an iron pipe found at the northwest corner of said 42.029 acre, being the southwest corner of said 0.748 acre tract, also being in the east right-of-way line of I&GN Railroad (100' r.o.w.), for the southwesterly corner hereof;

THENCE N29°04'57"E, along said east right-of-way line, being the west line of said 0.748 acre tract, a distance of 149.72 feet to a 1/2-inch iron rod found at the northwest corner of said 0.748 acre tract, being the southwest corner of that certain 3.00 acre tract of land conveyed to Albert Road Horizontal Investors, LP, by Deed of record in Document No. 2022067113, of said Official Public Records, for the northwesterly corner hereof;


THENCE, S60°28'09"E, leaving said east right-of-way line, along the south line of said 3.00 acre tract, being the north line of said 0.748 acre tract, a distance of 224.57 feet to an iron pipe found at the northeast corner of said 0.748 acre tract, being the northwest corner of Lot A, T.C.W. Addition, a subdivision of record in Volume 53, Page 75, of the Plat Records of Travis County, Texas, for the northeasterly corner hereof;

THENCE S29°44'07"W, along the west line of said Lot A, being the east line of said 0.748 acre tract, a distance of 150.07 feet to a calculated point in said north right-of-way line of Damon Road, being the southwest corner of said Lot A, also being the beginning of a non-tangent curve to the left, for the southeasterly corner of said 0.748 acre tract and hereof;

THENCE, continuing along said north right-of-way line, being the south line of said 0.748 acre tract, along said curve, having a radius of 45.00 feet, a central angle of $112^{\circ}24'41''$, an arc length of 88.29 feet, and a chord which bears, $N60^{\circ}16'23''W$, a distance of 74.79 feet to the **POINT OF BEGINNING**, and containing 0.745 acre (32,467 square feet) of land, more or less.

BEARING BASIS: TEXAS COORDINATE SYSTEM, NAD 83 (2011), CENTRAL ZONE, UTILIZING THE ALTERRA CENTRAL RTKNET VIRTUAL REFERENCE NETWORK.

I HEREBY CERTIFY THAT THE ABOVE DESCRIPTION WAS PREPARED BASED UPON A FIELD SURVEY PERFORMED UNDER MY SUPERVISION DURING THE MONTH OF DECEMBER, 2022, AND IS TRUE AND CORRECT TO THE BEST OF MY ABILITIES.



ABRAM C. DASHNER
TEXAS RPLS 5901
MANHARD CONSULTING
TBPLS FIRM NO. 10194754



LEGAL DESCRIPTION

BASIS OF BEARINGS

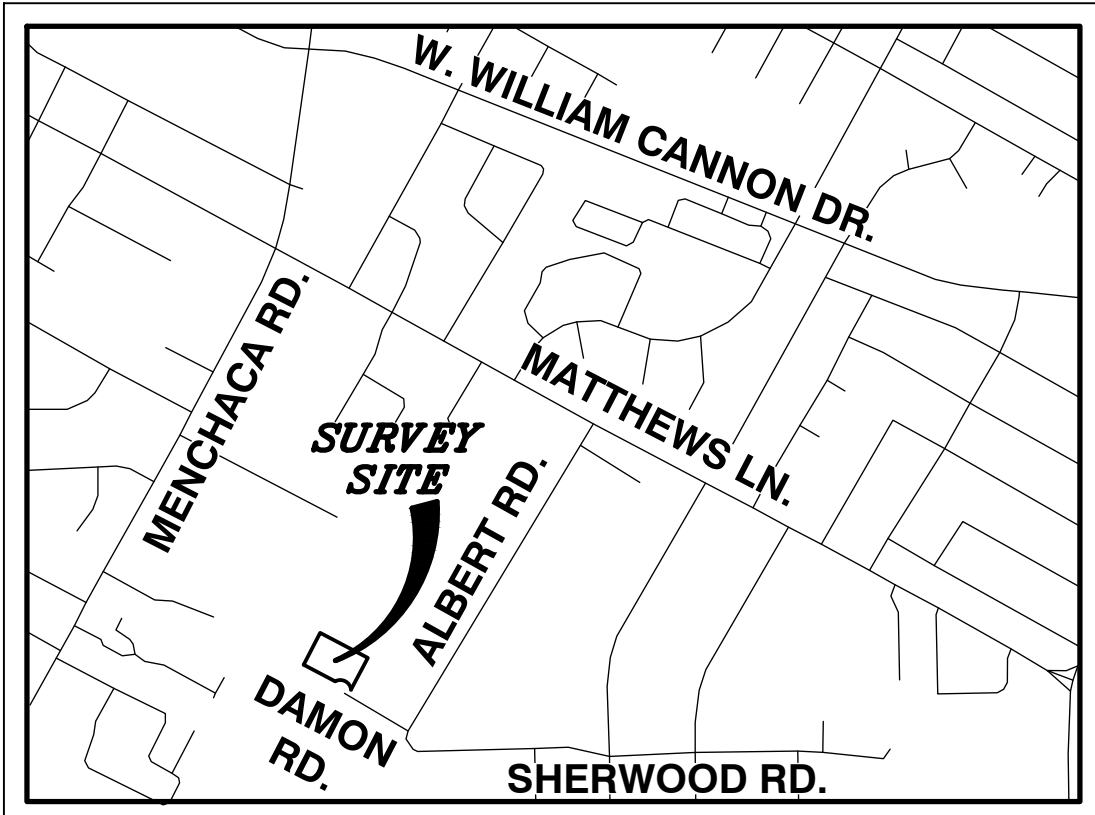
BASIS OF ELEVATIONS

BENCHMARK

TOPOGRAPHIC FIELD WORK COMPLETED ON 2022/12/23

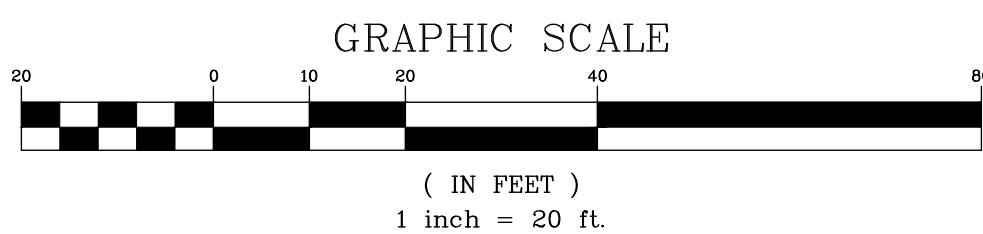
LOCATION MAP

NOT TO SCALE


















FLOOD HAZARD NOTE:

THE FEDERAL EMERGENCY MANAGEMENT AGENCY FIRM COMMUNITY PANEL NUMBER 48453C0585H WITH AN EFFECTIVE DATE OF SEPTEMBER 26, 2008 INDICATES THAT THE ABOVE DESCRIBED PROPERTY LIES WITHIN AREAS DESIGNATED AS ZONE "X". ZONE "X" IS DEFINED AS AREAS DETERMINED TO BE OUTSIDE THE 0.2% ANNUAL CHANCE FLOODPLAIN PER THE FLOOD INSURANCE RATE STUDY. THIS MAP DOES NOT NECESSARILY SHOW ALL AREAS SUBJECT TO FLOODING IN THE COMMUNITY. THIS MAP HAS ANIMETRIC FEATURES OUTSIDE SPECIAL FLOOD HAZARD AREAS. THIS DOES NOT GUARANTEE THAT THE SURVEYED PROPERTY WILL OR WILL NOT FLOOD.



LEGEND

-  = FOUND 1/2-INCH IRON ROD
 = FOUND IRON PIPE
 = CALCULATED POINT
 = BENCHMARK
 = SANITARY MANHOLE (SMH)
 = SANITARY CLEANOUT
 = FIRE HYDRANT/AUX. VALVE
 = VALVE BOX
 = UTILITY POLE
 = GUY WIRE
 = PROPERTY LINE
 = ADJOINING PROPERTY LINE
 = EASEMENT LINE
 = WIRE FENCE
 = OVERHEAD WIRES

IN REFERENCE TO OLD REPUBLIC NATIONAL TITLE INSURANCE COMPANY COMMITMENT FILE NO. 58254548-0078499e, WITH A POLICY DATE OF OCTOBER 11, 2022 HAS BEEN REVIEWED IN CONJUNCTION WITH THE PREPARATION OF THIS SURVEY. THIS SURVEY MAY NOT REFLECT MATTERS OF TITLE THAT MAY BENEFIT OR BURDEN THE PROPERTY UNLESS THEY ARE EVIDENT FROM THE FIELD SURVEY OR THEY ARE CONTAINED IN THE ABOVE TITLE COMMITMENT. THE FOLLOWING NOTES ARE RELATED TO CERTAIN TITLE EXCEPTIONS CONTAINED IN THE ABOVE COMMITMENT.

TITLE ISSUES RAISED IN PRIOR TITLE COMMITMENTS MAY NOT BE SHOWN EXCEPT THAT PLOTTABLE EASEMENTS THAT THE SURVEYOR IS AWARE OF HAVE BEEN SHOWN.

PREVIOUSLY RAISED TITLE ISSUES, INSURED OVER OR OTHERWISE DISPOSED OF IN THE ABOVE TITLE COMMITMENT ARE NOT SHOWN HEREON.

PLOTTABLE EASEMENTS AND SETBACKS IDENTIFIED IN THE ABOVE TITLE COMMITMENT HAVE BEEN SHOWN HEREON. EASEMENTS AND SETBACKS THAT HAVE BEEN VACATED, INSURED OVER, OR OTHERWISE DISPOSED OF HAVE NOT BEEN SHOWN HEREON.

SCHEDULE B:

1. THE FOLLOWING RESTRICTIVE COVENANTS OF RECORD IDENTIFIED BELOW:
- VOLUME 6, PAGE 31 AND VOLUME 53, PAGE 75 OF THE DEED RECORDS OF TRAVIS COUNTY, TEXAS
- 6D. 10' SANITARY SEWER EASEMENT AS SHOWN ON THE PLAT RECORDED IN VOLUME 5, PAGE 31 OF THE DEED RECORDS OF TRAVIS COUNTY, TEXAS.
-SUBJECT TO, SHOWN HEREON
- 6E. EASEMENT AS RECORDED IN VOLUME 429, PAGE 325 OF THE DEED RECORDS OF TRAVIS COUNTY, TEXAS.
-DOES NOT APPLY, RECORDED DEED DOES NOT APPLY TO SUBJECT TRACT
- 6F. 10' SANITARY SEWER EASEMENT IN VOLUME 10882, PAGE 554 OF THE DEED RECORDS OF TRAVIS COUNTY, TEXAS.
-SUBJECT TO, AS SHOWN HEREON

TREE TABLE	
TAG#	DESCRIPTION
300	MULTI+TRUNK LIVE OAK (13", 9")
301	8.5" CEDAR
302	9" CEDAR
303	8.5" CEDAR
304	MULTI+TRUNK HACKBERRY (9.5", 7")
305	8.5" CHINABERRY
306	10.5" HACKBERRY
307	10" HACKBERRY
308	11.5" HACKBERRY
309	MULTI+TRUNK LIVE OAK (12.5", 11.5")
310	33" LIVE OAK
311	13" LIVE OAK
312	MULTI+TRUNK LIVE OAK (16", 13")
313	19" LIVE OAK
314	18" LIVE OAK
315	19.5" LIVE OAK
316	18" LIVE OAK
317	MULTI+TRUNK LIVE OAK (16", 11")
318	MULTI+TRUNK LIVE OAK (15", 7.5")

CURVE TABLE					
CURVE	DELTA	RADIUS	LENGTH	CHORD BEARING	CHORD
C1	112°24'41"	45.00'	88.29'	N60°16'23"W	74.79'
(C1)	115°34'56"	45.00'	90.78'	N57°33'32"W	76.15'

U&GN RAILROAD
(100' R.O.W.)

10' SANITARY SEWER
EASEMENT VOL. 6, PG. 31

ALBERT ROAD HORIZONTAL
INVESTORS, LP
CALLED 0.748 ACRE
DOC. NO. 2022165674

0.745 ACRE
(32,467 SQ. FT.)

LOT A
T.C.W. ADDITION
VOL. 53, PG. 75

DAMON ROAD
(50' R.O.W.)

1322 DITTMAR, LLC
42.029 ACRES
DOC. NO. 2021163672

SURVEYOR'S CERTIFICATION:

[illegible]

PRELIMINARY, THIS DOCUMENT SHALL NOT BE RECORDED
FOR ANY PURPOSE AND SHALL NOT BE USED OR VIEWED
OR RELIED UPON AS A FINAL SURVEY DOCUMENT.
RELEASED FOR REVIEW 2023/02/01.

SEAN I. COMPTON
REGISTERED PROFESSIONAL LAND SURVEYOR
TEXAS NO. 6766
6448 E HWY 290, STE. B-105
AUSTIN, TX 78723

SURVEY PREPARED FOR

THE GEYSER GROUP
1023 SPRINGDALE RD, BLDG. 11,
STE. E, AUSTIN, TX 78721

SURVEYOR'S NOTES

1. DISTANCES ARE MARKED IN FEET AND DECIMAL PLACES THEREOF, NO DIMENSION SHALL BE ASSUMED BY SCALE MEASUREMENT HEREON. DISTANCES AND/OR BEARINGS SHOWN IN PARENTHESIS (456.67) ARE RECORD OR DEED VALUES, NOT FIELD MEASURED.
2. COMPARE THIS PLAT, BENCHMARKS AND ALL SURVEY MONUMENTS BEFORE BUILDING, AND IMMEDIATELY REPORT ANY DISCREPANCIES TO THE SURVEYOR.
3. THIS SURVEY IS SUBJECT TO MATTERS OF TITLE, WHICH MAY BE REVEALED BY A CURRENT TITLE REPORT, EASEMENTS, SETBACKS AND OTHER RESTRICTIONS WHICH MAY BE REVEALED BY A CURRENT TITLE REPORT, LOCAL ORDINANCES, DEEDS OR OTHER INSTRUMENTS OF RECORD HAVE NOT BEEN SHOWN.
4. ONLY THE IMPROVEMENTS WHICH WERE VISIBLE FROM ABOVE GROUND AT THE TIME OF SURVEY AND THROUGH A NORMAL SEARCH AND WALK THROUGH OF THE SITE ARE SHOWN ON THE FACE OF THIS PLAT. LAWN SPRINKLER SYSTEMS, IF ANY, ARE NOT SHOWN ON THIS SURVEY.
5. THIS SURVEY MAY NOT REFLECT ALL UTILITIES, OR IMPROVEMENTS, IF SUCH ITEMS ARE HIDDEN BY LANDSCAPING OR ARE COVERED BY LEAVES OR OTHER OBSTRUCTIONS. THERE MAY BE ADDITIONAL UTILITIES OR IMPROVEMENTS THAT HAVE NOT BEEN SHOWN.



This product has been produced by the Housing and Planning Department for the sole purpose of geographic reference. No warranty is made by the City of Austin regarding specific accuracy or