



# City of Austin

## Planning Department

P.O. Box 1088, Austin, TX 78767 -1088

(512) 974-3100 ♦ Fax (512) 974-3112 ♦ <https://www.austintexas.gov/department/housing-and-planning>

### MEMORANDUM

**TO:** Todd W. Shaw, Chair &  
Planning Commission Members

**FROM:** Maureen Meredith, Senior Planner, Inclusive Planning Division  
Planning Department

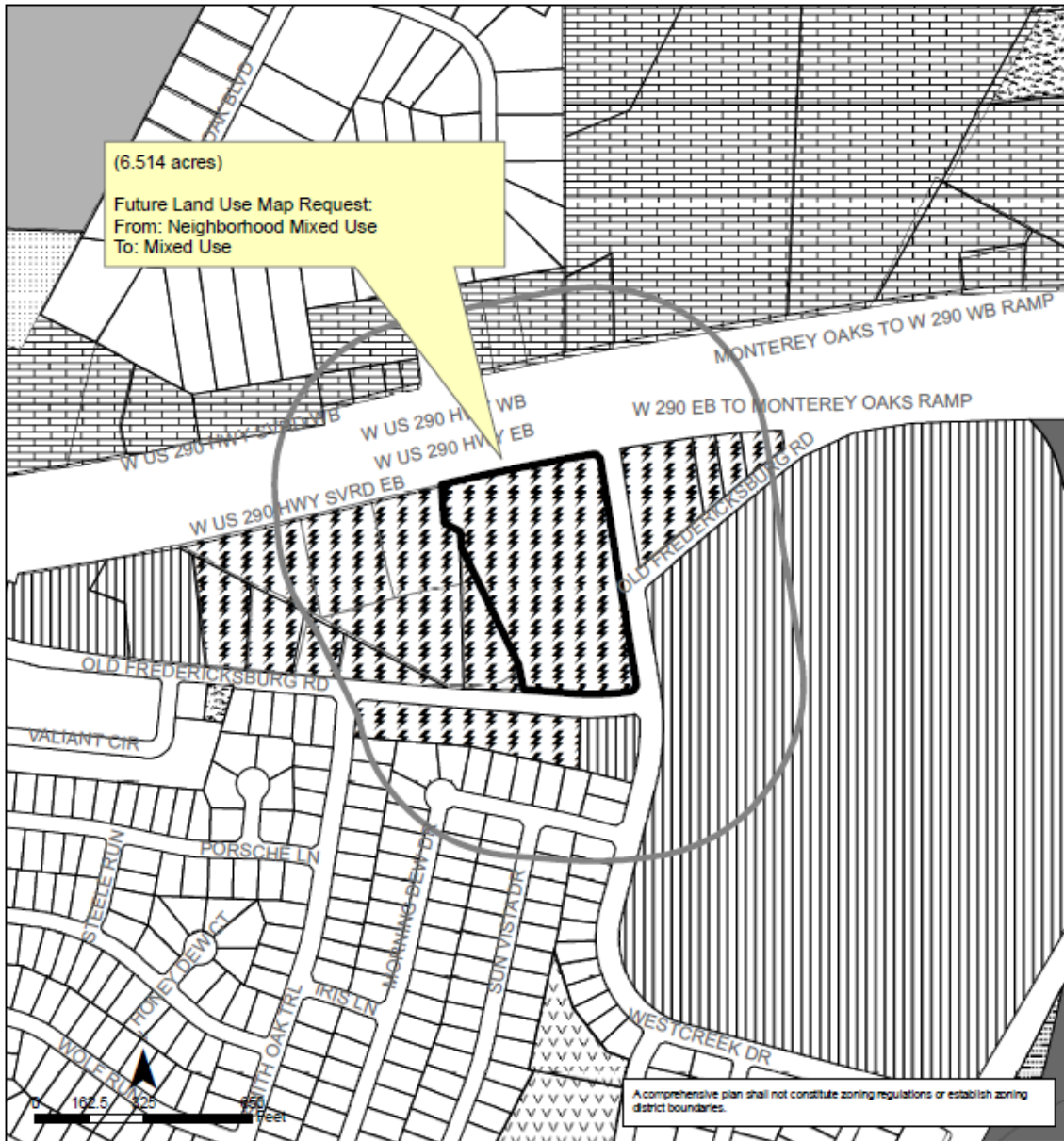
**DATE:** November 7, 2023

**RE:** NPA-2023-0025.01\_5725 W. US Hwy 290 EB  
Oak Hill Combined (East Oak Hill) Neighborhood Planning Area

Staff requests a postponement of the above-referenced case from the **November 14, 2023** Planning Commission hearing to the **January 9, 2024 hearing date** to allow additional time to review the plan amendment application in conjunction with a zoning application that has yet to be filed.

The postponement request was made in a timely manner and meets the Planning Commission's policy.


Attachment: Plan Amendment Map















**Oak Hill Combined Neighborhood Planning Area  
NPA-2023-0025.01**

This product is for informational purposes and may not have been prepared for or be suitable for legal, engineering, or surveying purposes. It does not represent an on-the-ground survey and represents only the approximate relative location of property boundaries.

This product has been produced by the Housing and Planning Department for the sole purpose of geographic reference. No warranty is made by the City of Austin regarding specific accuracy or completeness.

 City of Austin  
Housing and Planning Department  
Created on 3/8/2023, by: meekss

Future Land Use			
	Subject Tract		Mixed Use/Office
	500 ft. notif. boundary		Neighborhood Commercial
	Civic		Neighborhood Mixed Use
	High Density Mixed-Use		Office
	Higher-Density Single-Family		Recreation & Open Space
	Mixed Use		Single-Family