

AN ORDINANCE REZONING AND CHANGING THE ZONING MAP FOR THE PROPERTY LOCATED AT 7009 GUADALUPE STREET IN THE BRENTWOOD/HIGHLAND COMBINED NEIGHBORHOOD PLAN AREA FROM TOWNHOUSE AND CONDOMINIUM RESIDENCE-NEIGHBORHOOD PLAN (SF-6-NP) COMBINING DISTRICT TO MULTIFAMILY RESIDENCE LOW DENSITY-NEIGHBORHOOD PLAN (MF-2-NP) COMBINING DISTRICT.

PART 1. The zoning map established by Section 25-2-191 of the City Code is amended to change the base district from townhouse and condominium residence-neighborhood plan (SF-6-NP) combining district to multifamily residence low density-neighborhood plan (MF-2-NP) combining district on the property described in Zoning Case No. C14-2023-0029, on file at the Planning Department, as follows:

locally known as 7009 Guadalupe Street, in the City of Austin, Travis County, Texas, generally identified in the map attached as **Exhibit “A”**.

PART 2. Except as specifically modified by this ordinance, the Property is subject to Ordinance No. 040513-33B that established zoning for the Highland Neighborhood Plan.

PASSED AND APPROVED

Chirpati

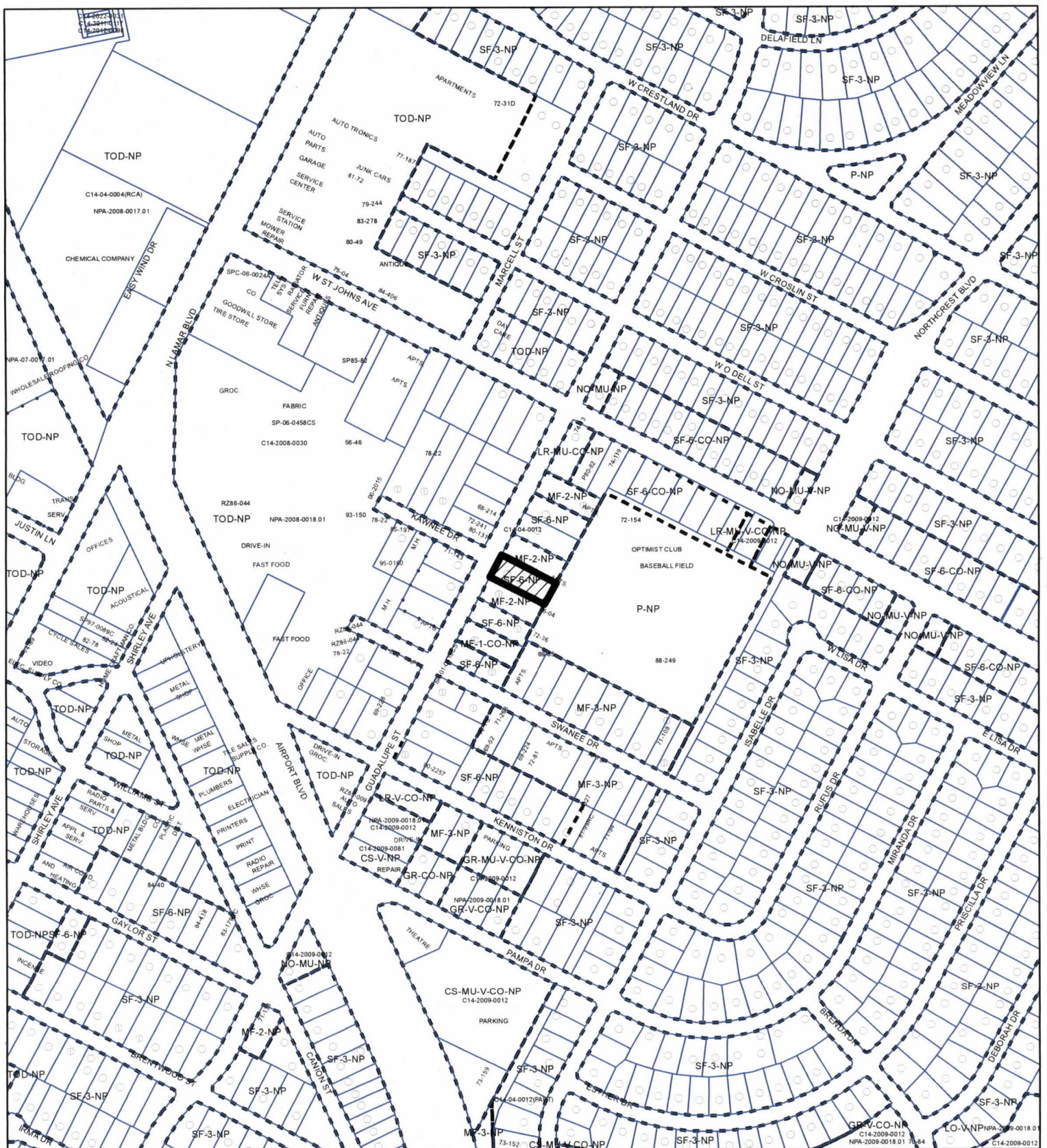
APPROVED:




Al

ATTEST:

QmZ

Page 1 of 1



-  SUBJECT TRACT
-  PENDING CASE
-  ZONING BOUNDARY

1" = 400'

ZONING

ZONING CASE#: C14-2023-0029

EXHIBIT A

This product is for informational purposes and may not have been prepared for or be suitable for legal, engineering, or surveying purposes. It does not represent an on-the-ground survey and represents only the approximate relative location of property boundaries.

This product has been produced by the Housing and Planning Department for the sole purpose of geographic reference. No warranty is made by the City of Austin regarding specific accuracy or



Created: 3/13/2023