



SIXTH STREET HISTORIC DISTRICT
REVITALIZATION

520 E 6TH STREET

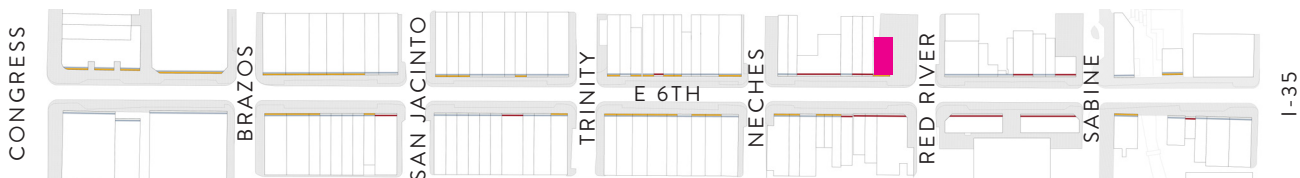
500 BLOCK
520 E 6TH ST.

PROPERTY SUMMARY:

ADDRESS:	520 E 6TH STREET
CURRENT USE:	VACANT
1975 NHRP SURVEY:	CONTRIBUTING
2022 MACROSTIE SURVEY:	CONTRIBUTING
HISTORIC DESIGNATION:	CoA HISTORIC LANDMARK <i>E.H. Carrington Store</i>
DATE BUILT:	1872/1890s



SITE PLAN



SIXTH STREET HISTORIC DISTRICT LEGEND ⌚




HISTORIC PHOTO (1975)

View from E 6th Looking North at 520 E 6th
Austin History Center, c. 1975, Austin, Texas



CURRENT PHOTOS (2023)

SOUTH ELEVATION



HISTORIC PHOTOS



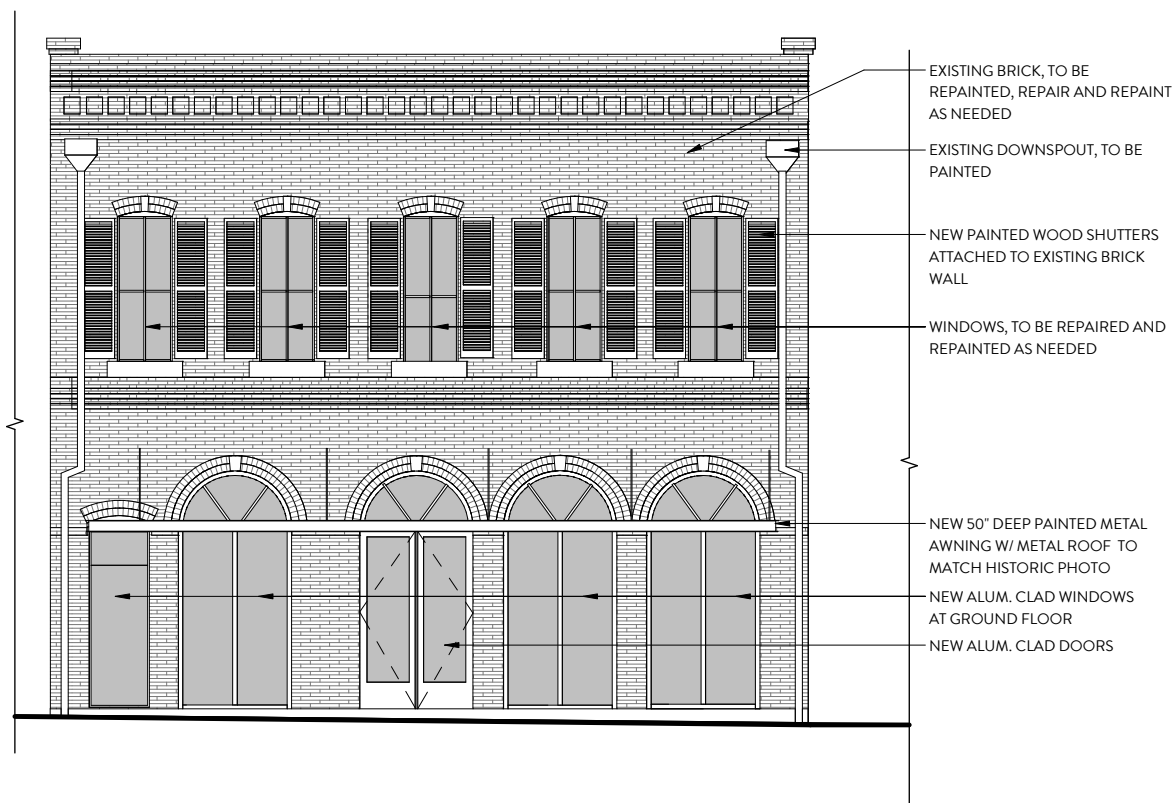
SOUTH ELEVATION: EXISTING 2022



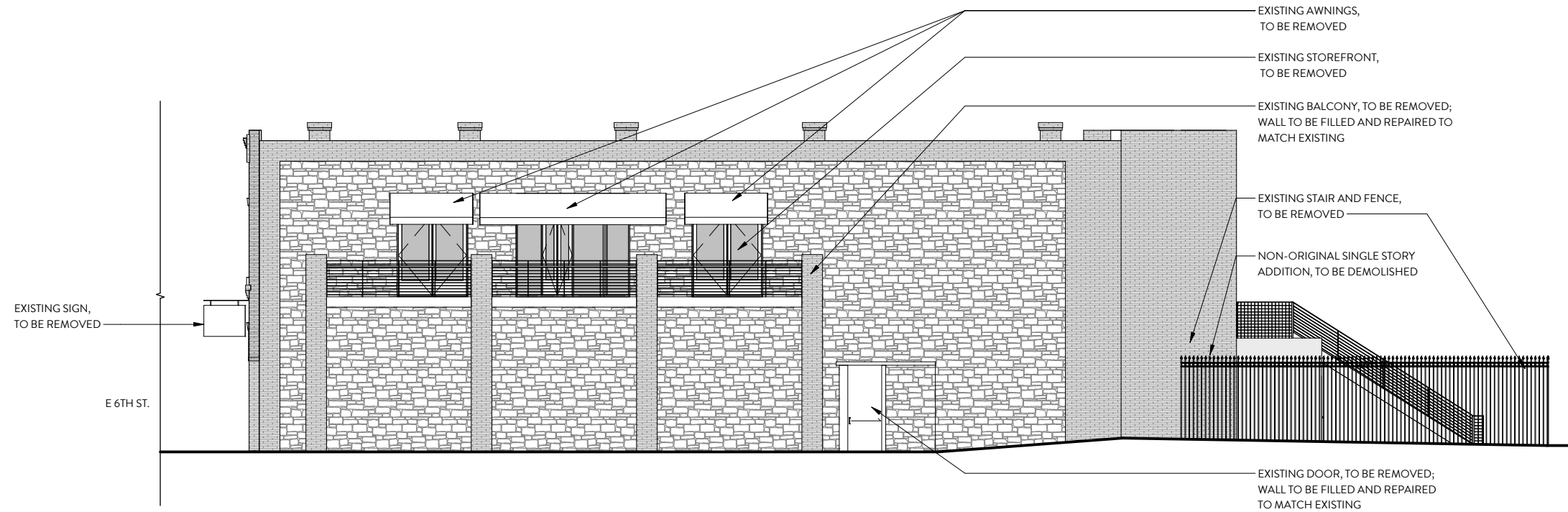
PROPOSED SOUTH ELEVATION



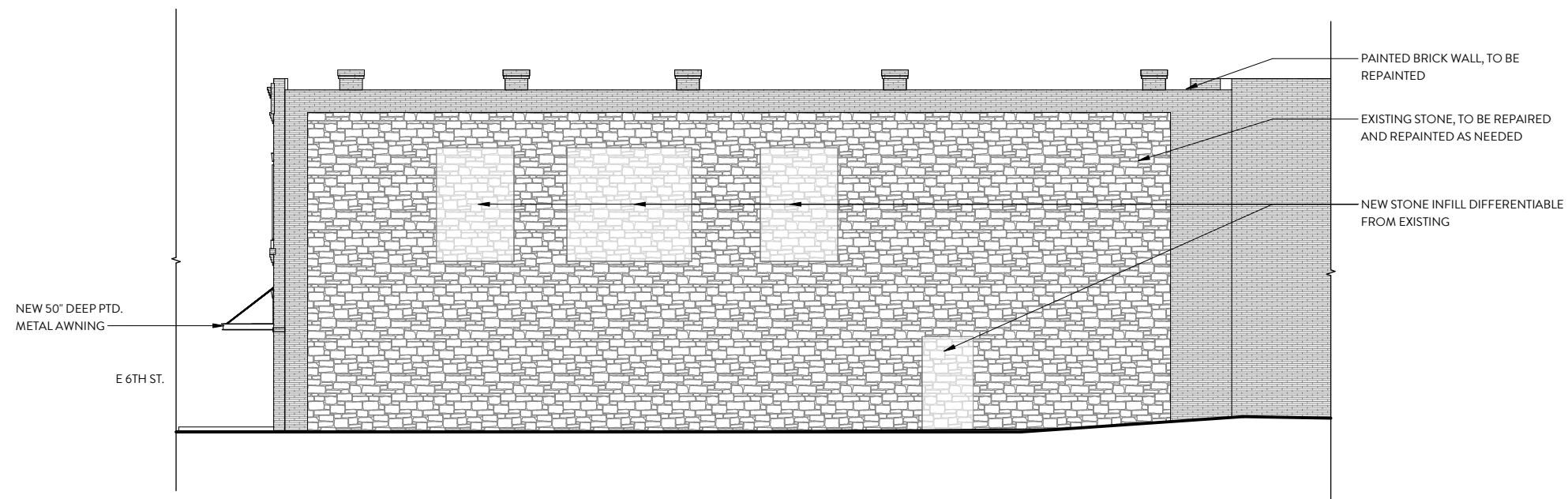
EXISTING ELEVATION



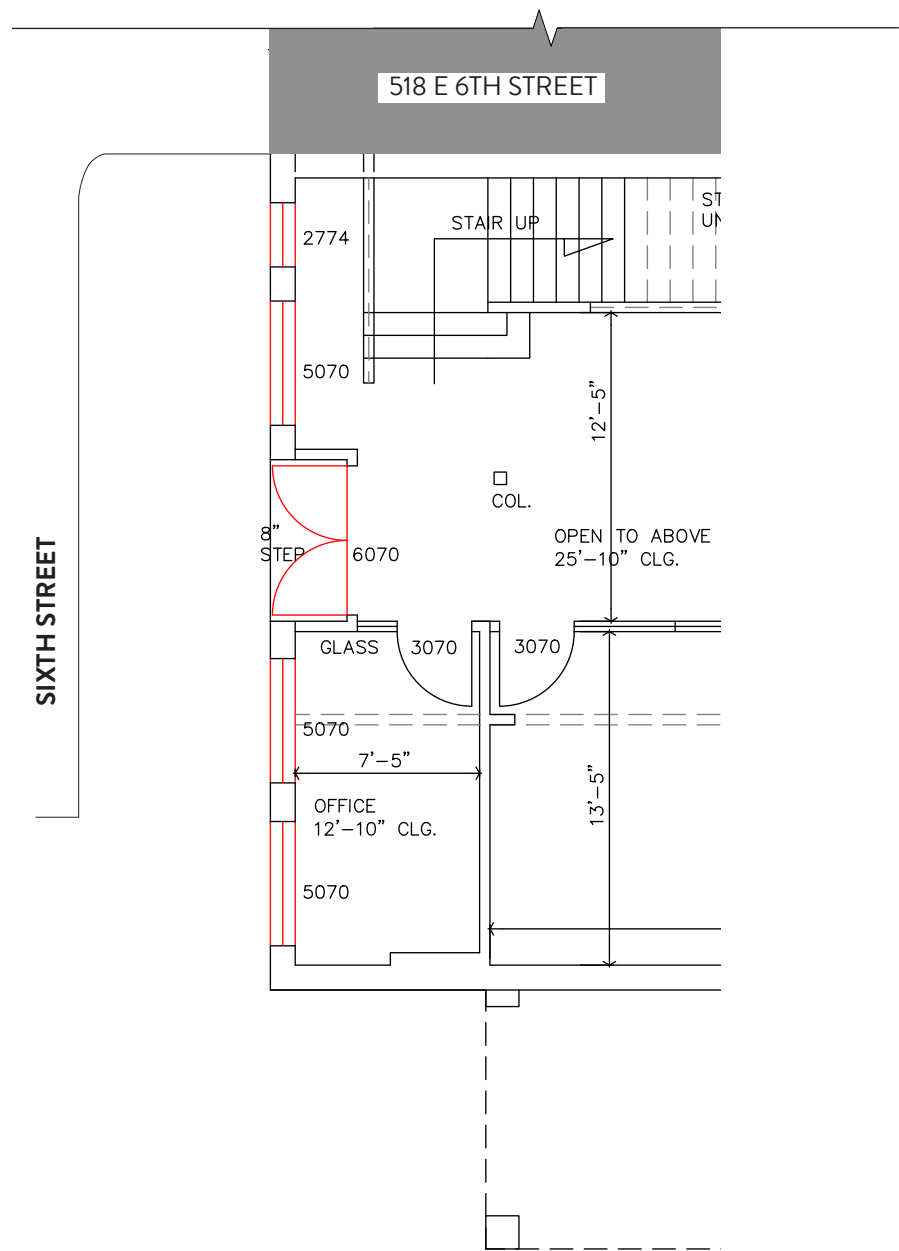
PROPOSED ELEVATION



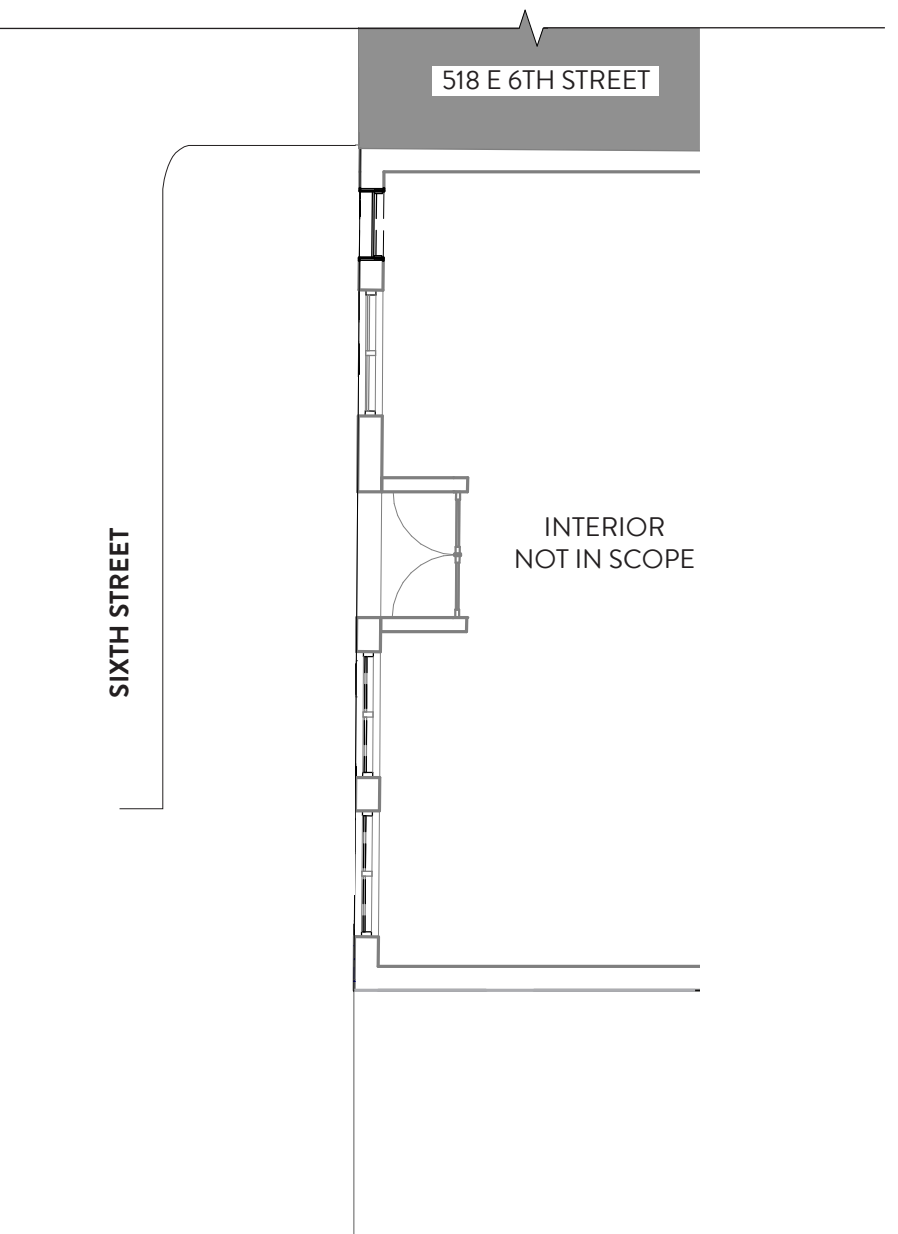
EXISTING ELEVATION



PROPOSED ELEVATION



EXISTING FIRST FLOOR PLAN & PROPOSED DEMOLITION

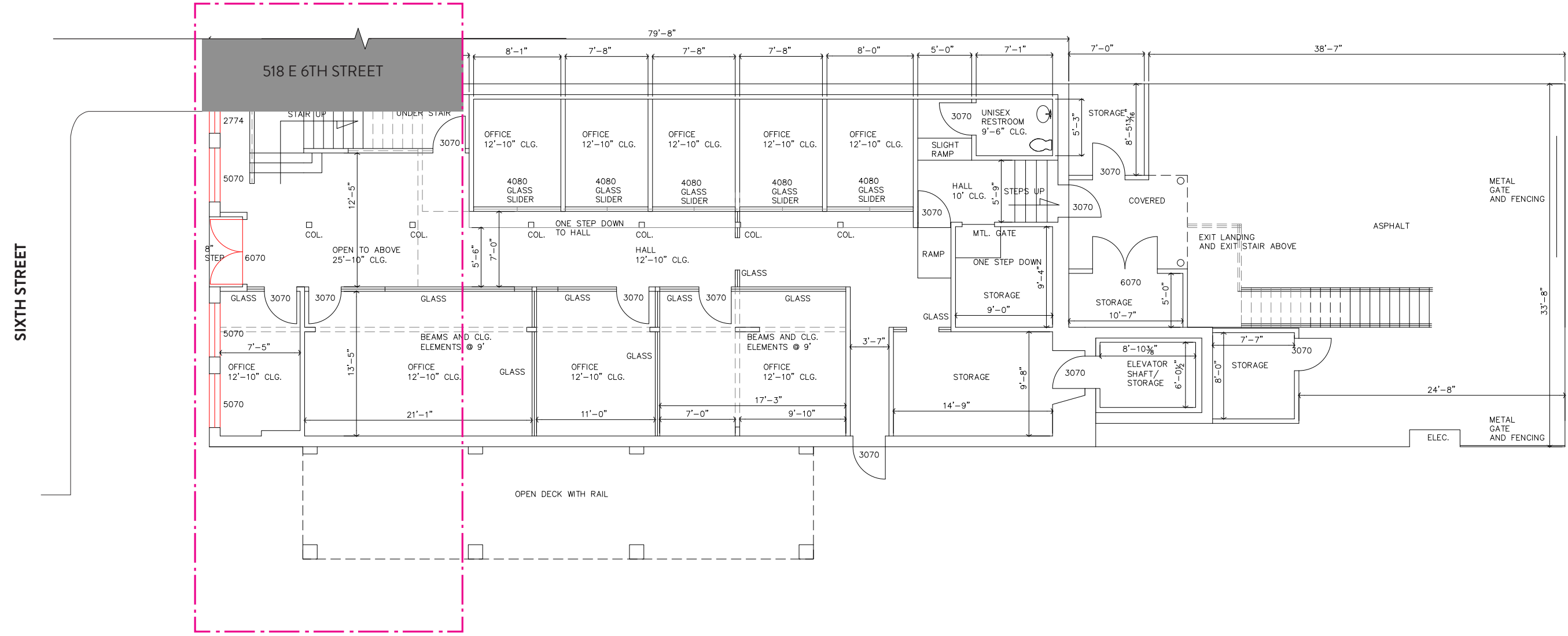


PROPOSED FIRST FLOOR PLAN

LEGEND

- TO BE DEMOLISHED
- EXISTING CONSTRUCTION
- PROPOSED CONSTRUCTION





LEGEND

- TO BE DEMOLISHED
- EXISTING CONSTRUCTION
- PROPOSED CONSTRUCTION



