



SIXTH STREET HISTORIC DISTRICT  
REVITALIZATION

616 E 6TH STREET



616 E 6TH ST.  
600 BLOCK

PROPERTY SUMMARY:

ADDRESS:	616 E 6TH STREET
CURRENT USE:	VACANT
1975 NHRP SURVEY:	CONTRIBUTING
2022 MACROSTIE SURVEY:	CONTRIBUTING
HISTORIC DESIGNATION:	NRHD
DATE BUILT:	1872

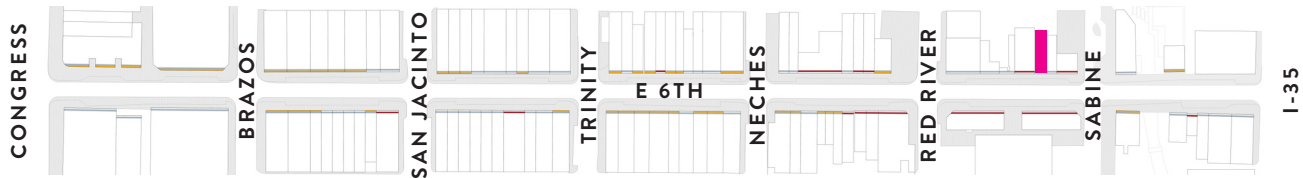


SITE PLAN



SOUTH ELEVATION

CURRENT PHOTO (2022)



SIXTH STREET HISTORIC DISTRICT LEGEND





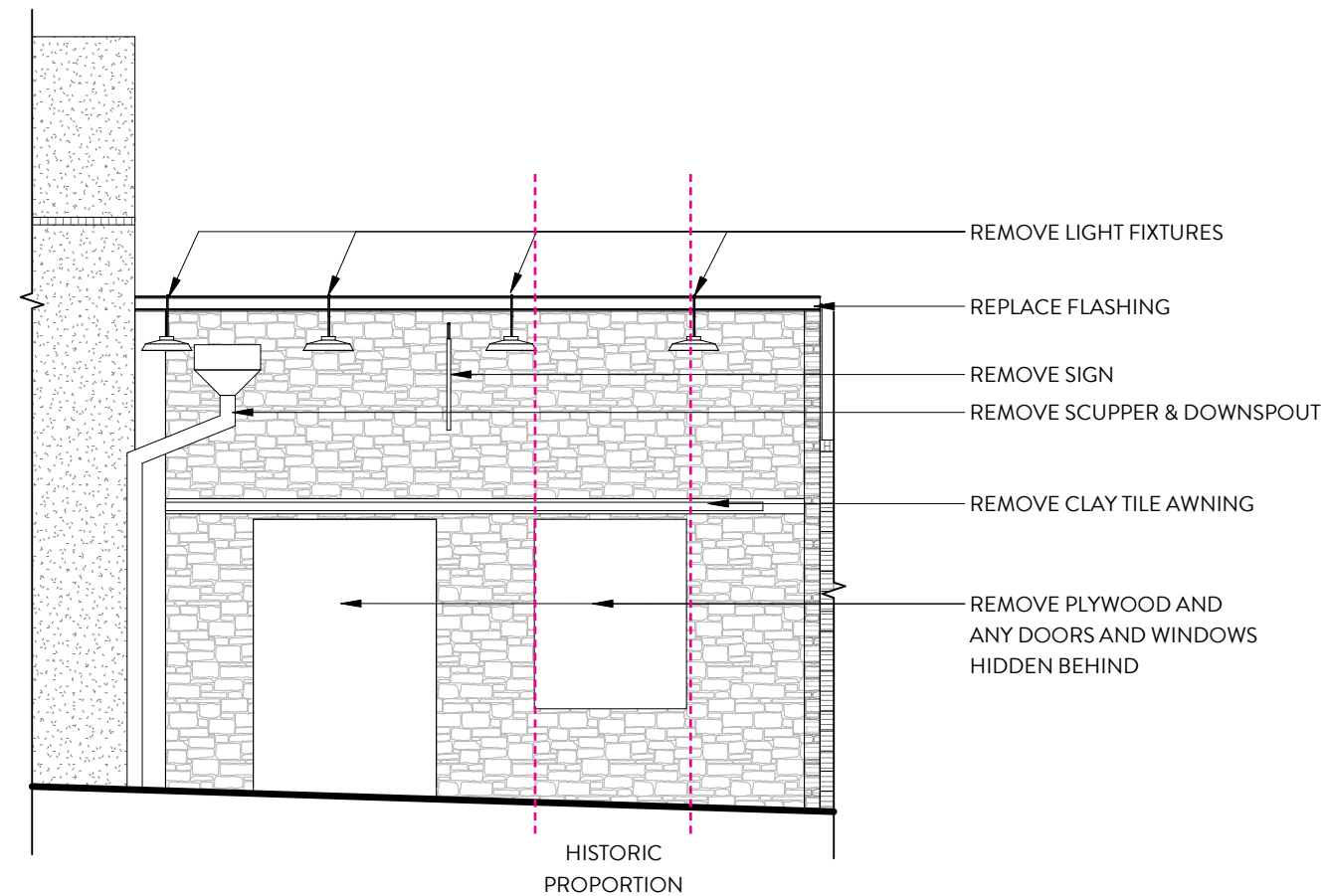
HISTORIC PHOTO : 1975



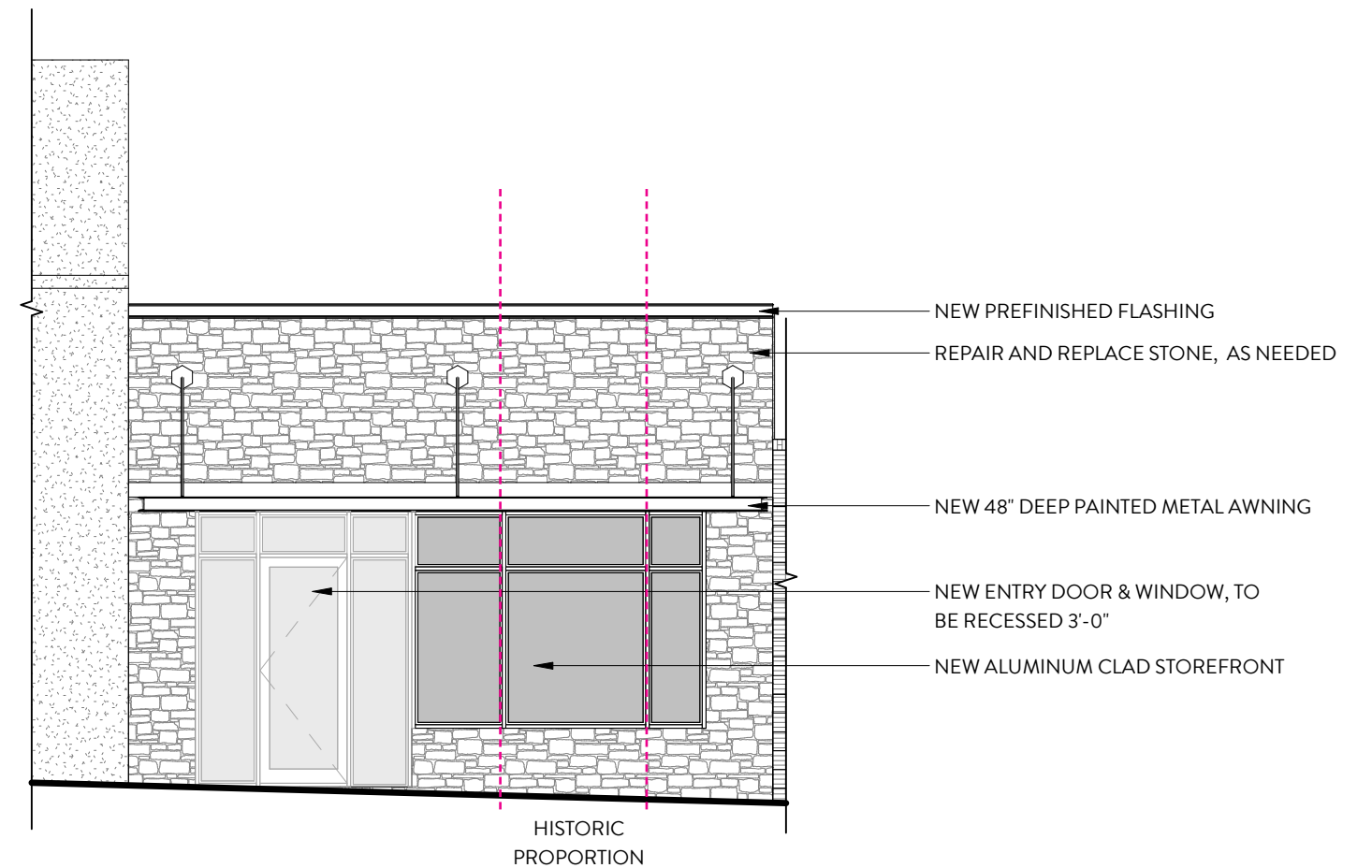
SOUTH ELEVATION: EXISTING 2022



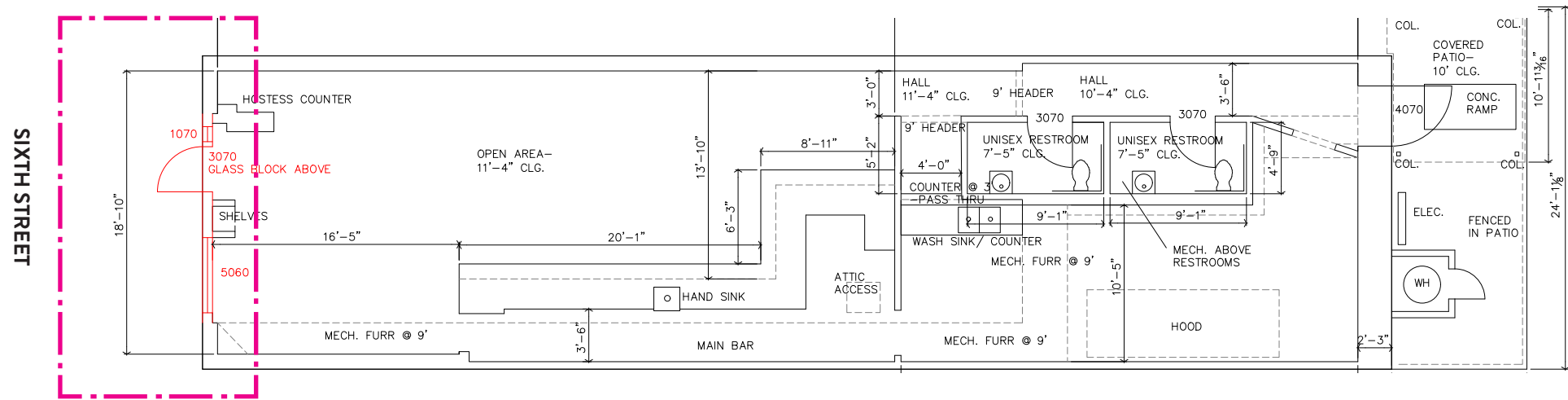
PROPOSED SOUTH ELEVATION



EXISTING ELEVATION

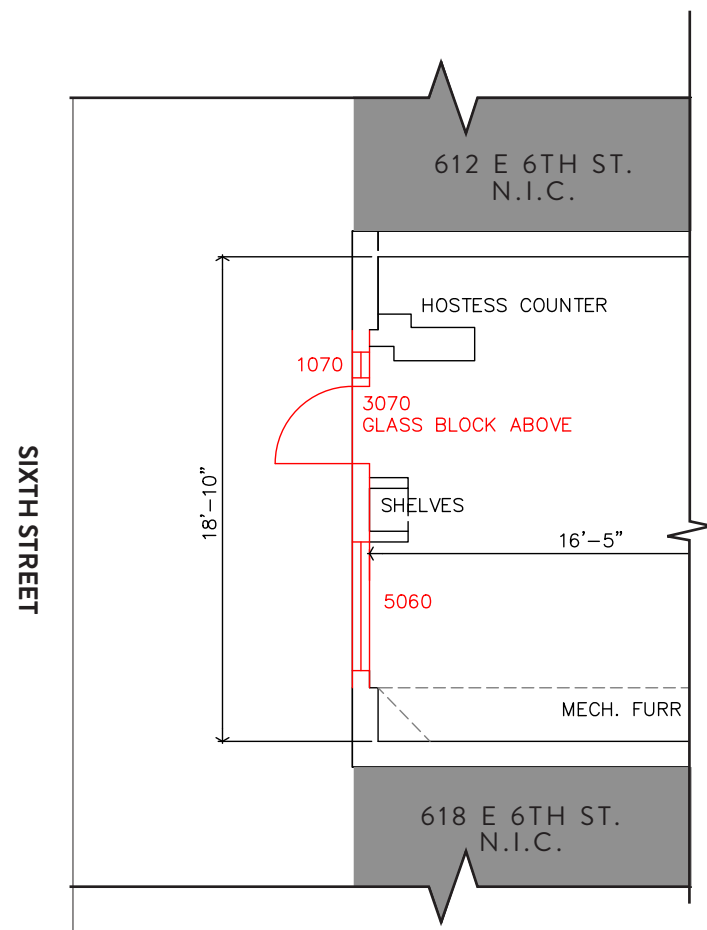


PROPOSED ELEVATION

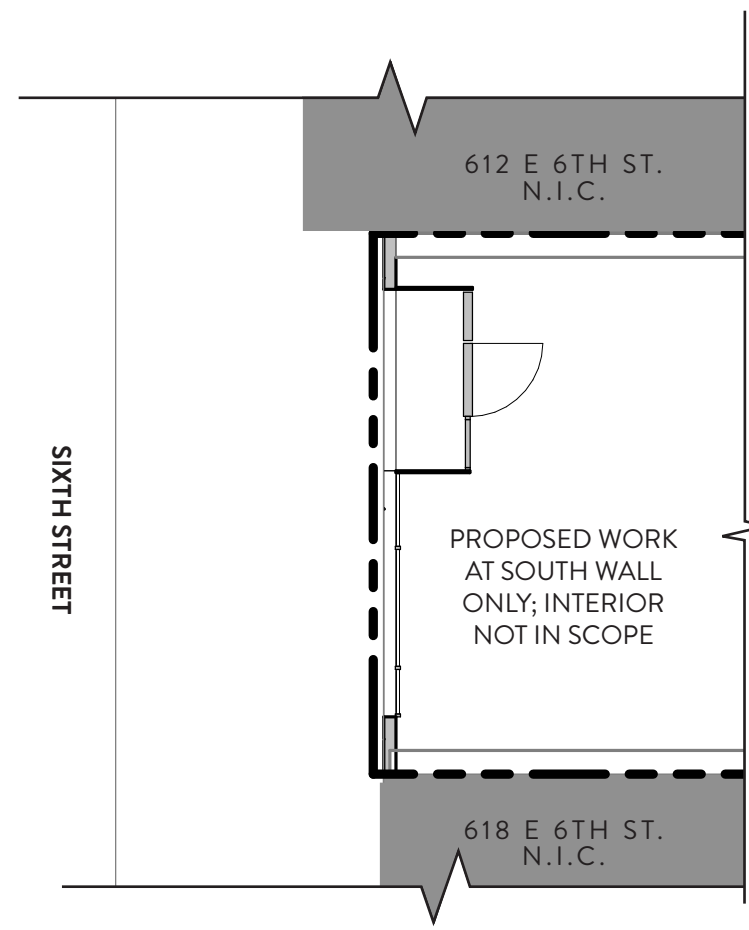



EXISTING FIRST FLOOR PLAN

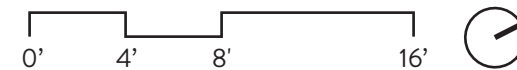
0' 4' 8' 16'



ENLARGED EXISTING FIRST FLOOR  
PLAN & PROPOSED DEMOLITION



ENLARGED PROPOSED  
FIRST FLOOR PLAN



LEGEND	
<span style="color: red;">■</span>	TO BE DEMOLISHED
<span style="border: 1px solid black; display: inline-block; width: 10px; height: 10px;"></span>	EXISTING CONSTRUCTION
<span style="background-color: gray; display: inline-block; width: 10px; height: 10px;"></span>	PROPOSED CONSTRUCTION





