



SIXTH STREET HISTORIC DISTRICT  
REVITALIZATION  
513 E 6TH STREET



513 E 6th Street  
500 BLOCK

PROPERTY SUMMARY:

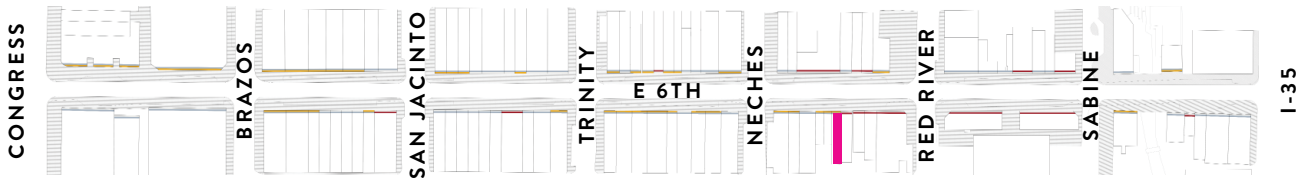
ADDRESS:	513 E 6TH STREET
DATE BUILT:	1870
HISTORIC DESIGNATION:	NHRP
1975 NHRP SURVEY:	CONTRIBUTING
SIXTH STREET SNAPSHOT RE-SURVEY, 2022:	CONTRIBUTING
CURRENT USE:	SACRAMENT TATTOO



SITE PLAN



CURRENT PHOTOGRAPH (2022)



SIXTH STREET HISTORIC DISTRICT LEGEND





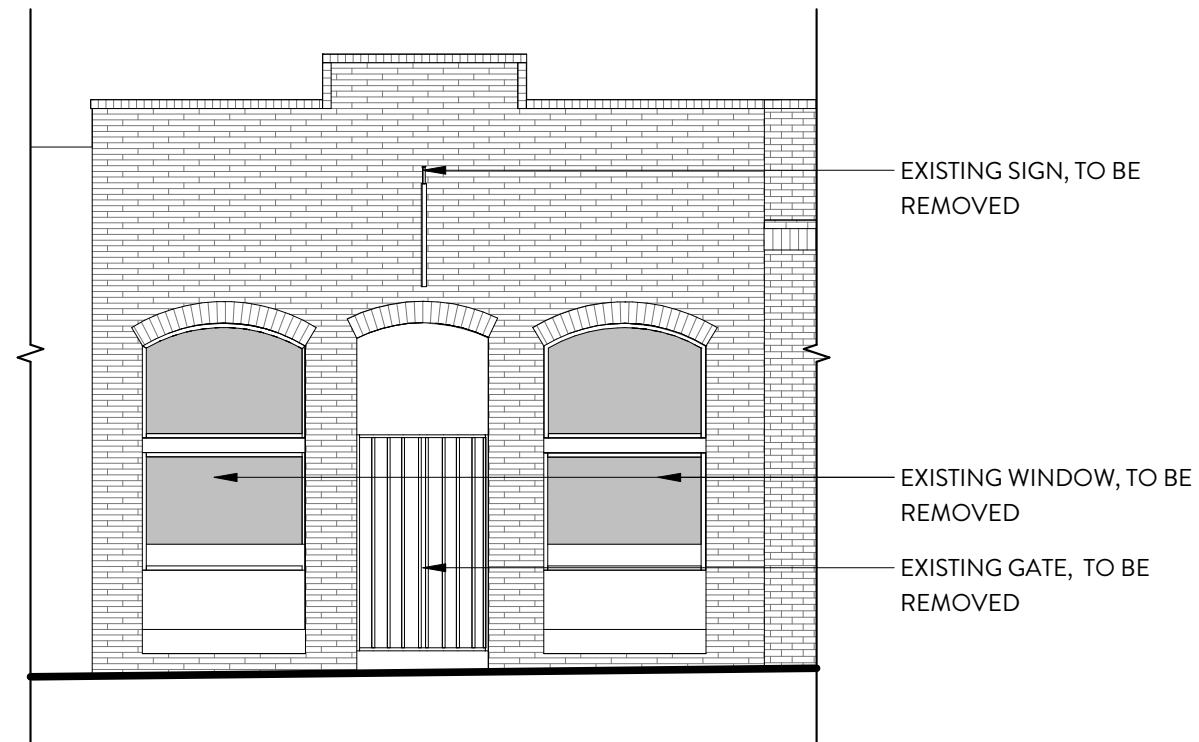
HISTORIC PHOTOGRAPH : 1975



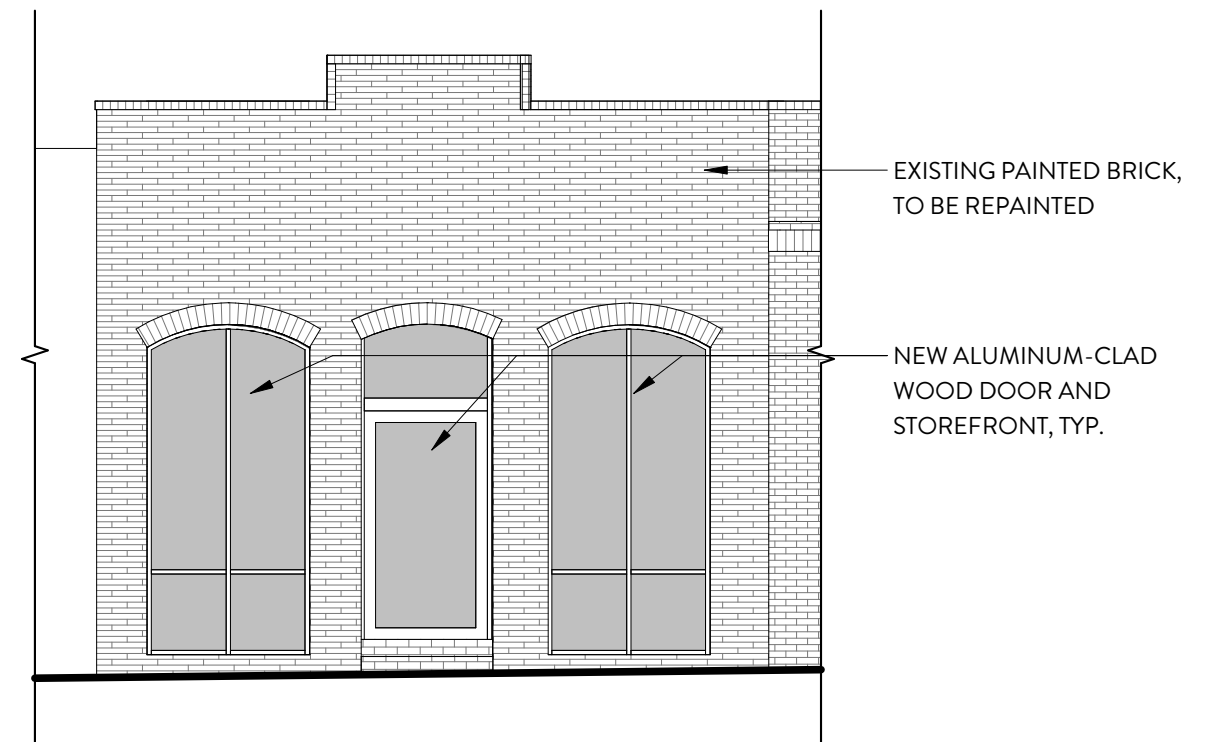
NORTH ELEVATION: EXISTING 2023




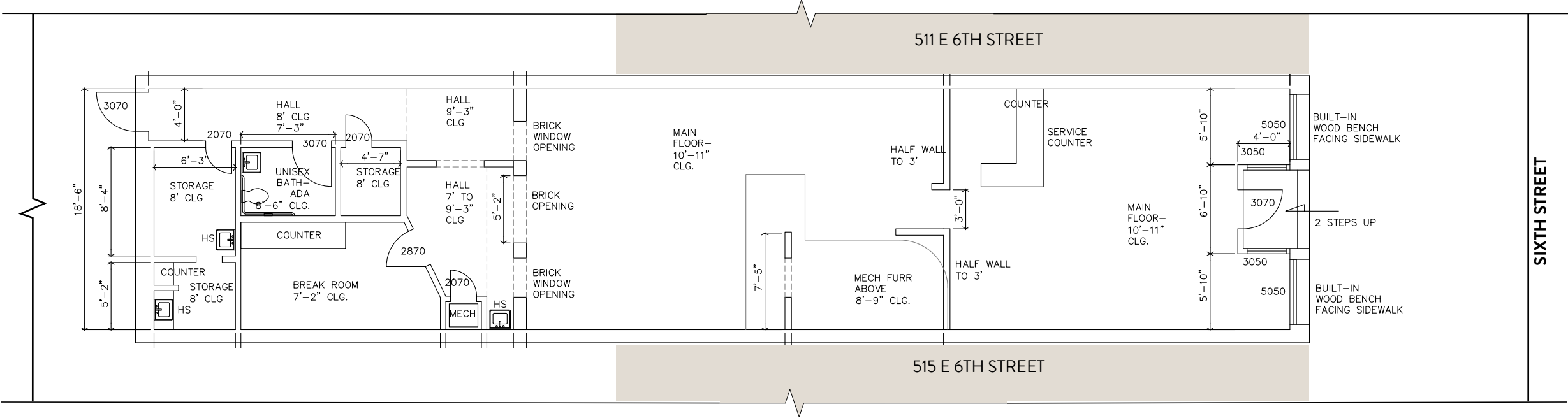
PROPOSED NORTH ELEVATION

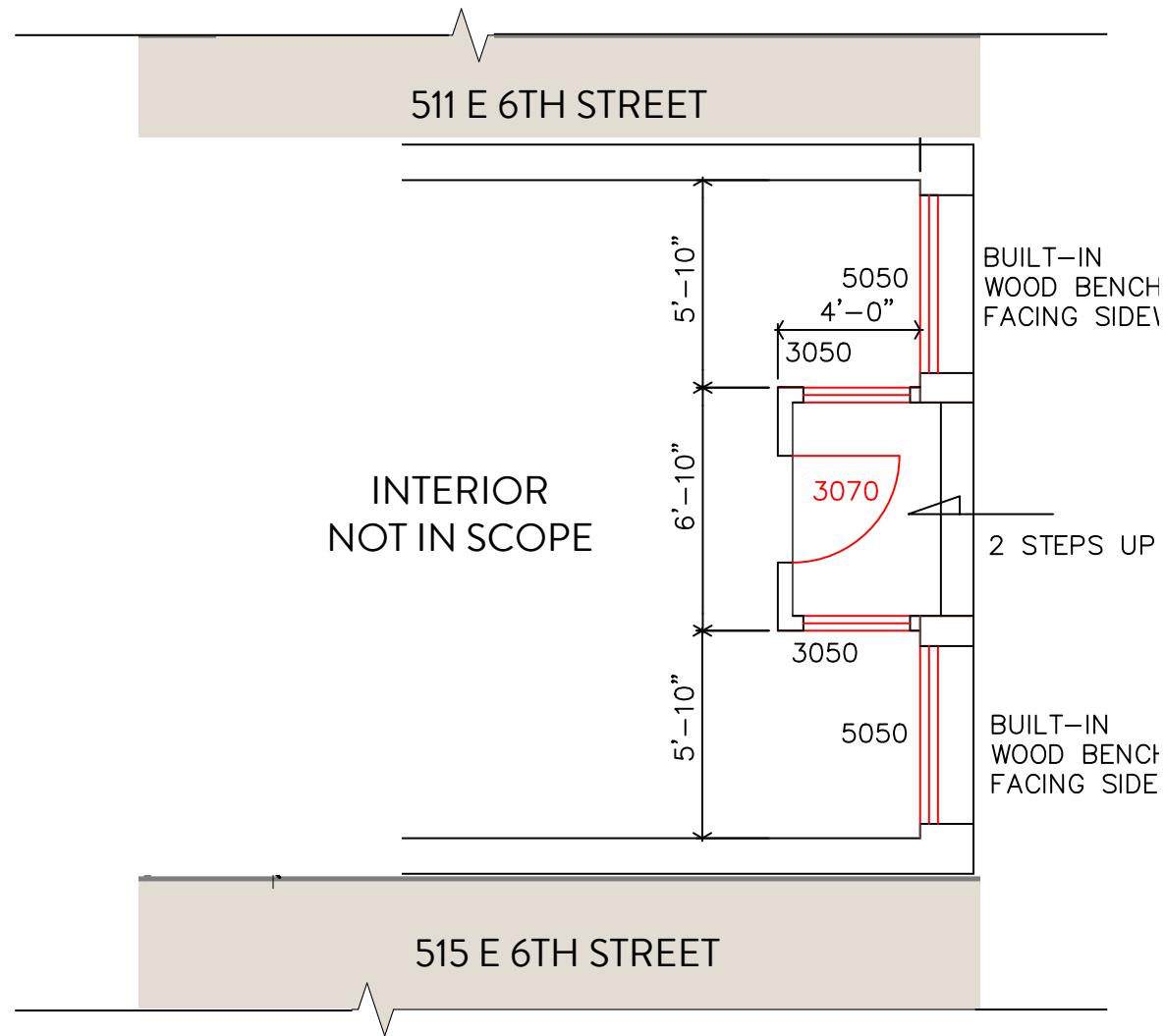


EXISTING ELEVATION



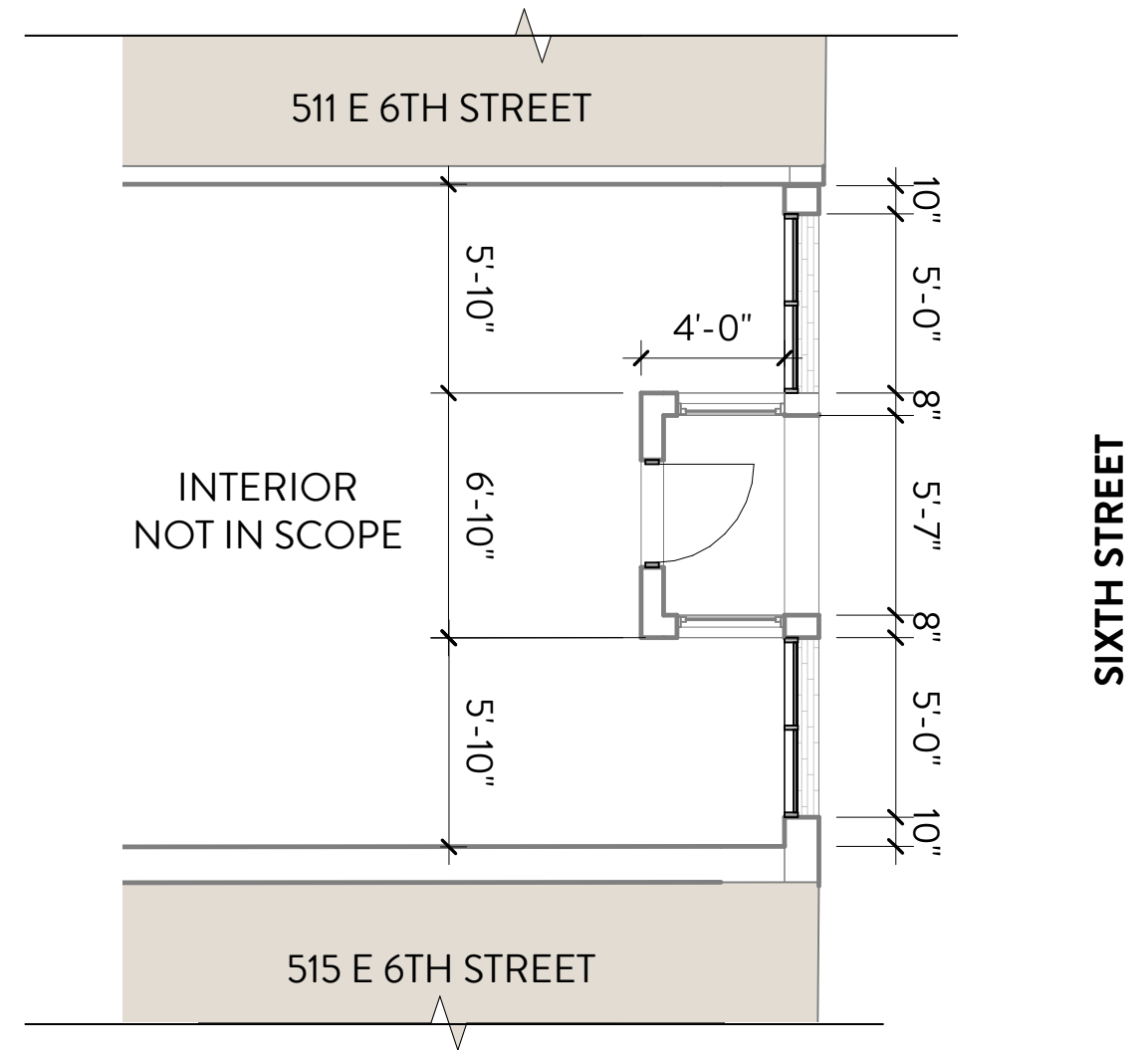
PROPOSED ELEVATION





ENLARGED EXISTING FLOOR PLAN  
AND PROPOSED DEMOLITION  
AT NORTH WALL

SIXTH STREET



ENLARGED PROPOSED FIRST  
FLOOR PLAN AT NORTH WALL

ALL DIMENSIONS TO BE VERIFIED IN FIELD

LEGEND	
<span style="color: red;">■</span>	TO BE DEMOLISHED
<span style="border: 1px solid black; display: inline-block; width: 10px; height: 10px;"></span>	EXISTING CONSTRUCTION
<span style="background-color: gray; display: inline-block; width: 10px; height: 10px;"></span>	PROPOSED CONSTRUCTION

SIXTH STREET



