

ORDINANCE NO. 20240201-051

AN ORDINANCE AMENDING ORDINANCE NO. 021107-Z-11, WHICH ADOPTED THE EAST MLK COMBINED NEIGHBORHOOD PLAN AS AN ELEMENT OF THE IMAGINE AUSTIN COMPREHENSIVE PLAN, TO CHANGE THE LAND USE DESIGNATION ON THE FUTURE LAND USE MAP FOR PROPERTY LOCATED AT 6314 AND 6400 FM 969 ROAD.

BE IT ORDAINED BY THE CITY COUNCIL OF THE CITY OF AUSTIN:

PART 1. Ordinance No. 021107-Z-11 adopted the East MLK Combined Neighborhood Plan as an element of the Imagine Austin Comprehensive Plan.


PART 2. Ordinance No. 021107-Z-11 is amended to change the land use designation for the property located at 6314 and 6400 FM 969 Road from mixed residential to mixed use on the future land use map attached as **Exhibit "A"** and incorporated in this ordinance and described in File No. NPA-2023-0015.01 at the Planning Department.

PART 3. This ordinance takes effect on February 12, 2024.

PASSED AND APPROVED


_____, February 1, 2024

APPROVED:



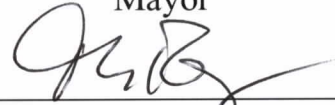
Anne L. Morgan
City Attorney

§
§
§



Kirk Watson
Mayor

ATTEST:



Myrna Rios
City Clerk



Exhibit A

East MLK Combined Neighborhood Planning Area

NPA-2023-0015.01

This product is for informational purposes and may not have been prepared for or be suitable for legal, engineering, or surveying purposes. It does not represent an on-the-ground survey and represents only the approximate relative location of property boundaries.

This product has been produced by the Housing and Planning Department for the sole purpose of geographic reference. No warranty is made by the City of Austin regarding specific accuracy or completeness.

Future Land Use

Subject Tract	Mixed Use
Commercial	Recreation & Open Space
Industry	Single-Family
Mixed Residential	Transportation

