



City of Austin

Planning Department

P.O. Box 1088, Austin, TX 78767 -1088

(512) 974-3100 ♦ Fax (512) 974-3112 ♦ <https://www.austintexas.gov/department/housing-and-planning>

MEMORANDUM

TO: Claire Hempel, Chair &
Planning Commission Members

FROM: Maureen Meredith, Senior Planner, Inclusive Planning Division
Sherri Sirwaitis, Principal Planner, Current Planning Division
Planning Department

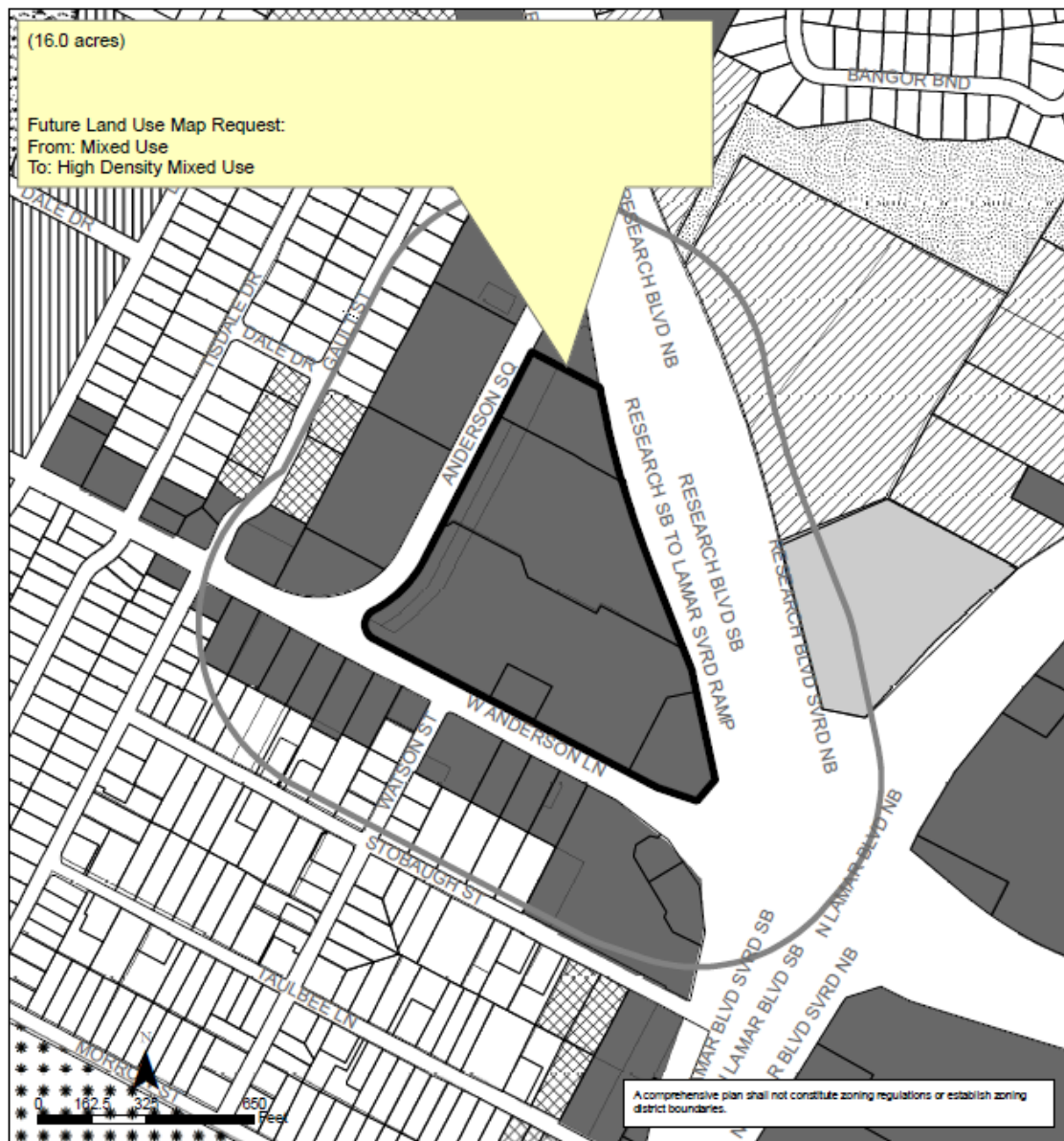
DATE: February 20, 2024

RE: NPA-2023-0017.01 and C14-2023-0080_Anderson Square

The applicant requests a postponement of the above-referenced case from the **February 27, 2024** Planning Commission hearing to the **April 9, 2024 hearing date** to allow staff additional time to review the applications.

The postponement request was made in a timely manner and meets the Planning Commission's policy.

Attachments: Plan Amendment Map
Zoning Map



Crestview/Wooten Combined Neighborhood Planning Area NPA-2023-0017.01

This product is for informational purposes and may not have been prepared for or be suitable for legal, engineering, or surveying purposes. It does not represent an on-the-ground survey and represents only the approximate relative location of property boundaries.

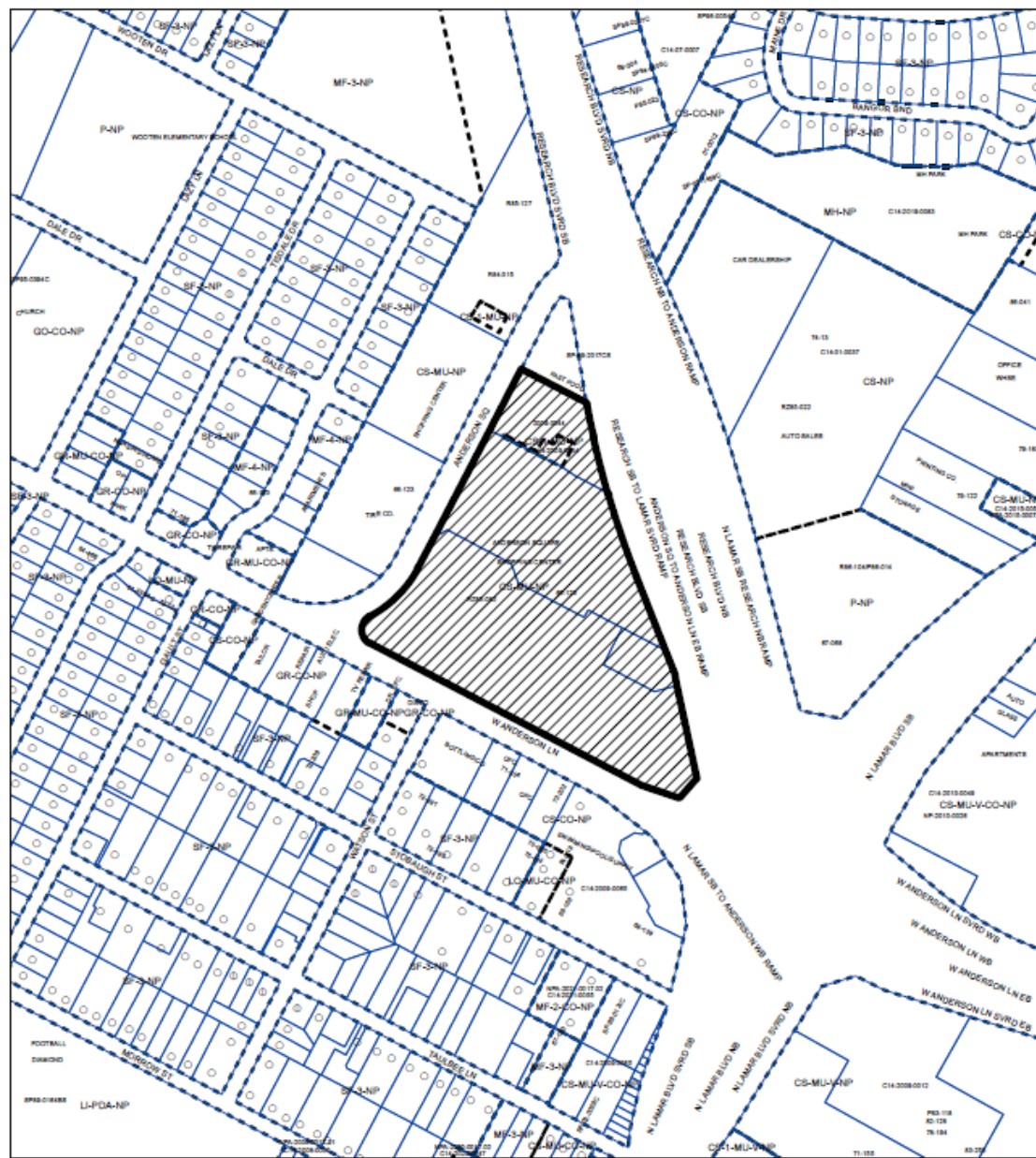
This product has been produced by the Housing and Planning Department for the sole purpose of geographic reference. No warranty is made by the City of Austin regarding specific accuracy or completeness.






City of Austin
Housing and Planning Department
Created on 7/5/2023, by: MeeksS

Future Land Use

	Subject Tract		Multi-Family
	500 ft. notiff. boundary		Recreation & Open Space
	Civic		Single-Family
	Commercial		Specific Regulating District
	Mixed Use		Transportation
	Mobile Homes		


$$1'' = 400'$$

 SUBJECT TRACT
 PENDING CASE
 ZONING BOUNDARY

ZONING

ZONING CASE#: C14-2023-0080

This product is for informational purposes and may not have been prepared for or be suitable for legal, engineering, or surveying purposes. It does not represent an on-the-ground survey and represents only the approximate relative location of property boundaries.

This product has been produced by the Housing and Planning Department for the sole purpose of geographic reference. No warranty is made by the City of Austin regarding specific accuracy or



Created: 6/20/2023