

Extension of Temporary Working Space Easement at 2207 Thornton Rd




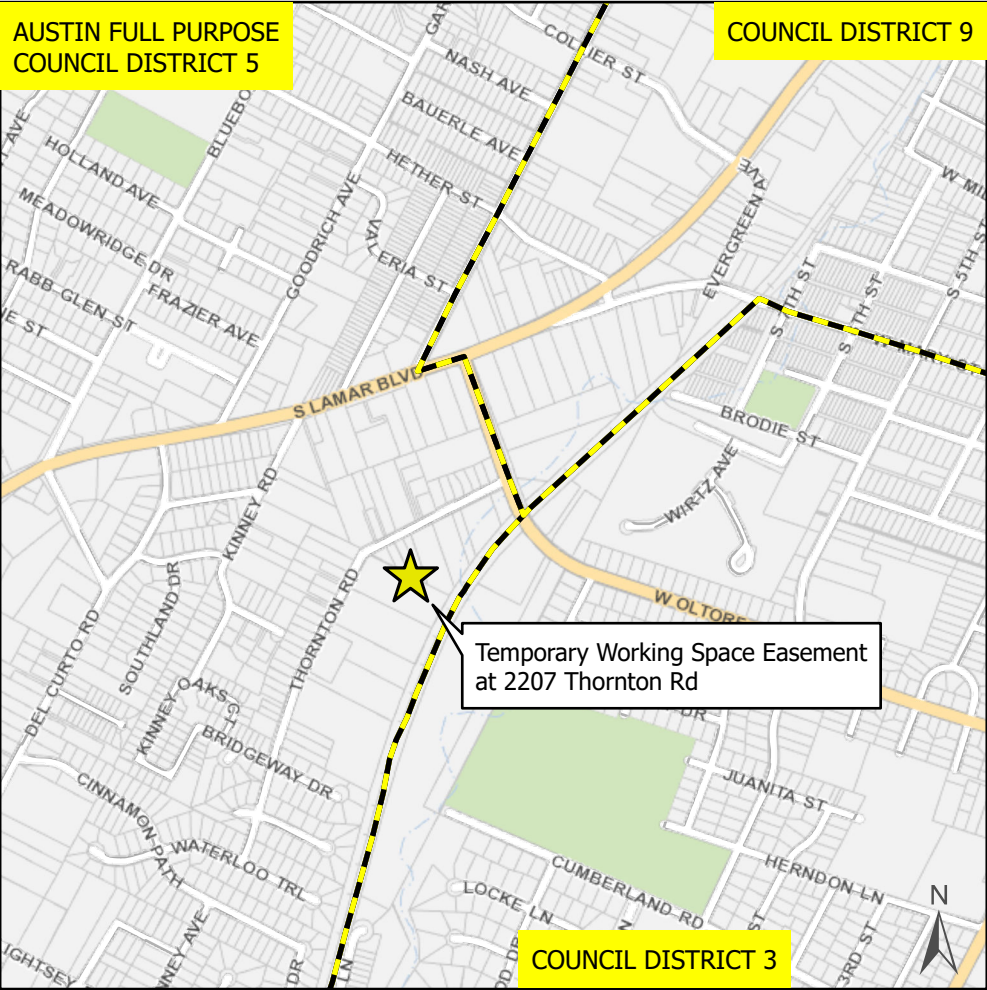
FINANCIAL SERVICES DEPARTMENT

This product is for informational purposes and may not have been prepared for or be suitable for legal, engineering, or surveying purposes. It does not represent an on-the-ground survey and represents only the approximate relative location of property boundaries.


This product has been produced by the Financial Services Department for the sole purpose of geographic reference. No warranty is made by the City of Austin regarding specific accuracy or completeness.

Produced by Robert Starke - 4/6/2023

 City Council Districts
Nearmap US Vertical Imagery by ESRI



0 1,000 2,000 3,000 Feet



0 50 100 150 Feet