





Revised Exhibit B

1 inch equals 400'

Far West Multifamily



-  SUBJECT TRACT
-  ZONING BOUNDARY
-  PENDING CASE
-  CREEK BUFFER

ZONING CASE#: C14-2024-0181
 LOCATION: 7201, 7201 1/2, 7205, and 7121 Hart Ln.
 SUBJECT AREA: 10 Acres
 MANAGER: Cynthia Hadri



This product has been produced by the Housing and Planning Department for the sole purpose of geographic reference. No warranty is made by the City of Austin regarding specific accuracy or completeness.

Created: 12/18/2024