

City of Austin



Austin Planning

6310 Wilhelmina Delco Drive, Austin, TX 78752

P.O. Box 1088, Austin, TX 78767 -1088

(512) 974-2000 ♦ <https://www.austintexas.gov/department/planning-department>

MEMORANDUM

TO: Chair & Planning Commission Members

FROM: Maureen Meredith, Senior Planner, Long-Range Planning Division
Sherri Sirwaitis, Principal Planner, Current Planning Division
Austin Planning

DATE: February 3, 2026

RE: **NPA-2025-0031.01 & C14-2025-0088_8701 N Mopac Expy SVRD NB**

The Applicant requests a postponement of the above-mentioned cases from the February 10, 2026 Planning Commission hearing to the **March 10, 2026** hearing date. Please see attached email from David Hartman, the Applicant's agent.

This postponement request was made in a timely manner and meets the Planning Commission's policy.

Attachments: David Hartman's email.
Plan Amendment Map
Zoning Map

From: David Hartman <>
Sent: Tuesday, February 3, 2026 4:30 PM
To: Meredith, Maureen <Maureen.Meredith@austintexas.gov>
Cc: McKenzie Speich <>; Sirwaitis, Sherri <Sherri.Sirwaitis@austintexas.gov>
Subject: RE: Feb 10 PC PP: NPA-2025-0031.01_ 8701 N Mopac Multifamily - postpone to March 10 2026

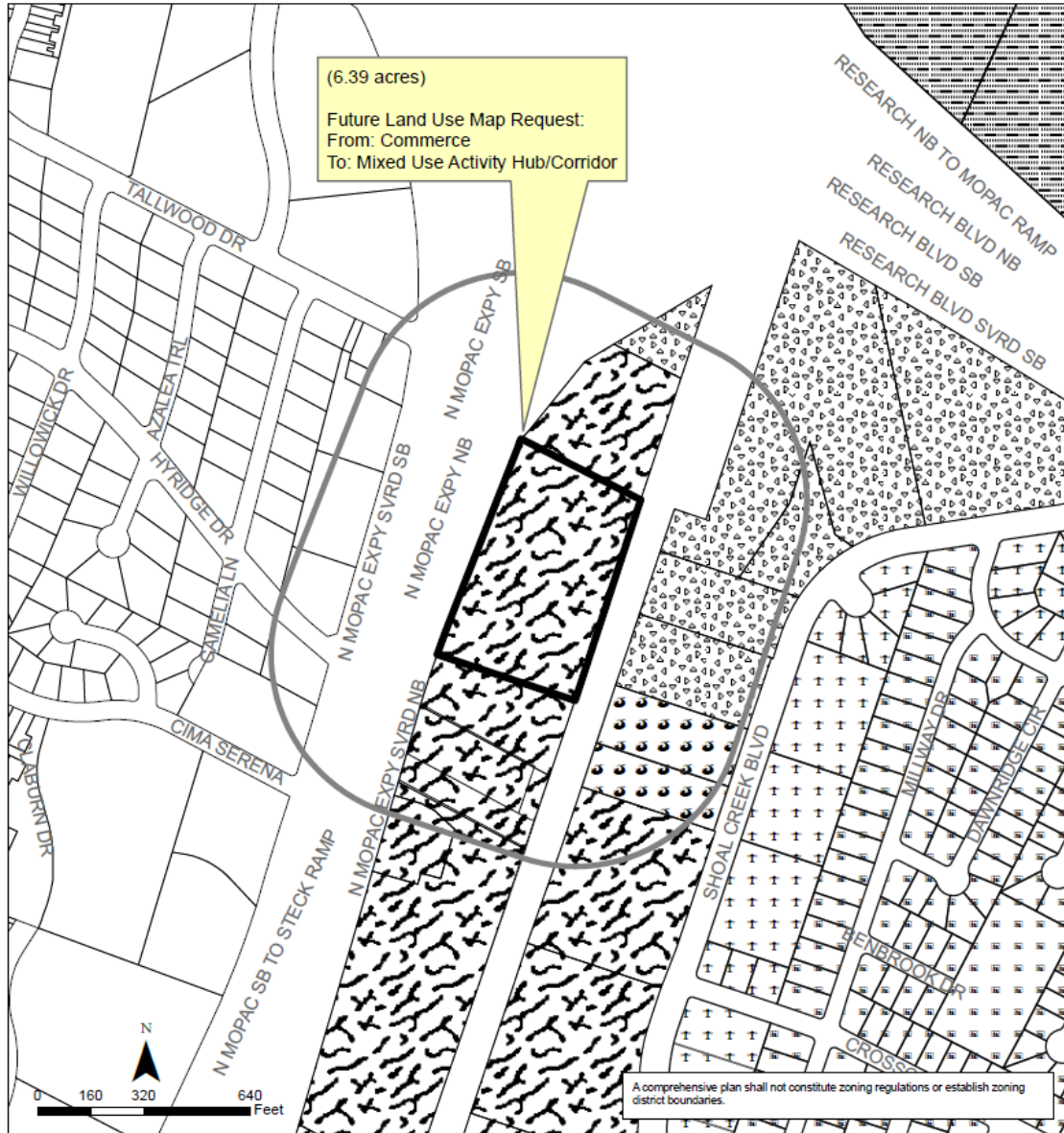
Good afternoon:

As you know the zoning case (case #C14-2025-0088) and related Neighborhood Plan Amendment case (case #NPA-2025-0031.01) covering 8701 N. Mopac Expwy SVRD NB are scheduled for consideration by Planning Commission on 2-10-26. On behalf of the applicant for the foregoing cases, please postpone consideration of these cases from the 2-10-26 to the 3-10-26 Planning Commission meeting, to allow for more time for dialogue with the North Shoal Creek NP Contact Team, and to study issues involving the property and the rezoning/NPA cases.

Best, David

David Hartman
Partner
DuBOIS BRYANT & CAMPBELL
303 Colorado, Suite 2300
Austin, TX 78701
O:(512) 457-8000
D:(512) 685-3409
M:(512) 297-5640
F:(512) 457-8008
[bio](#)
[vcard](#)





**North Shoal Creek Neighborhood Planning Area
NPA-2025-0031.01**

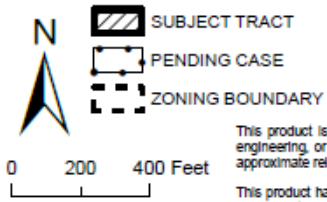
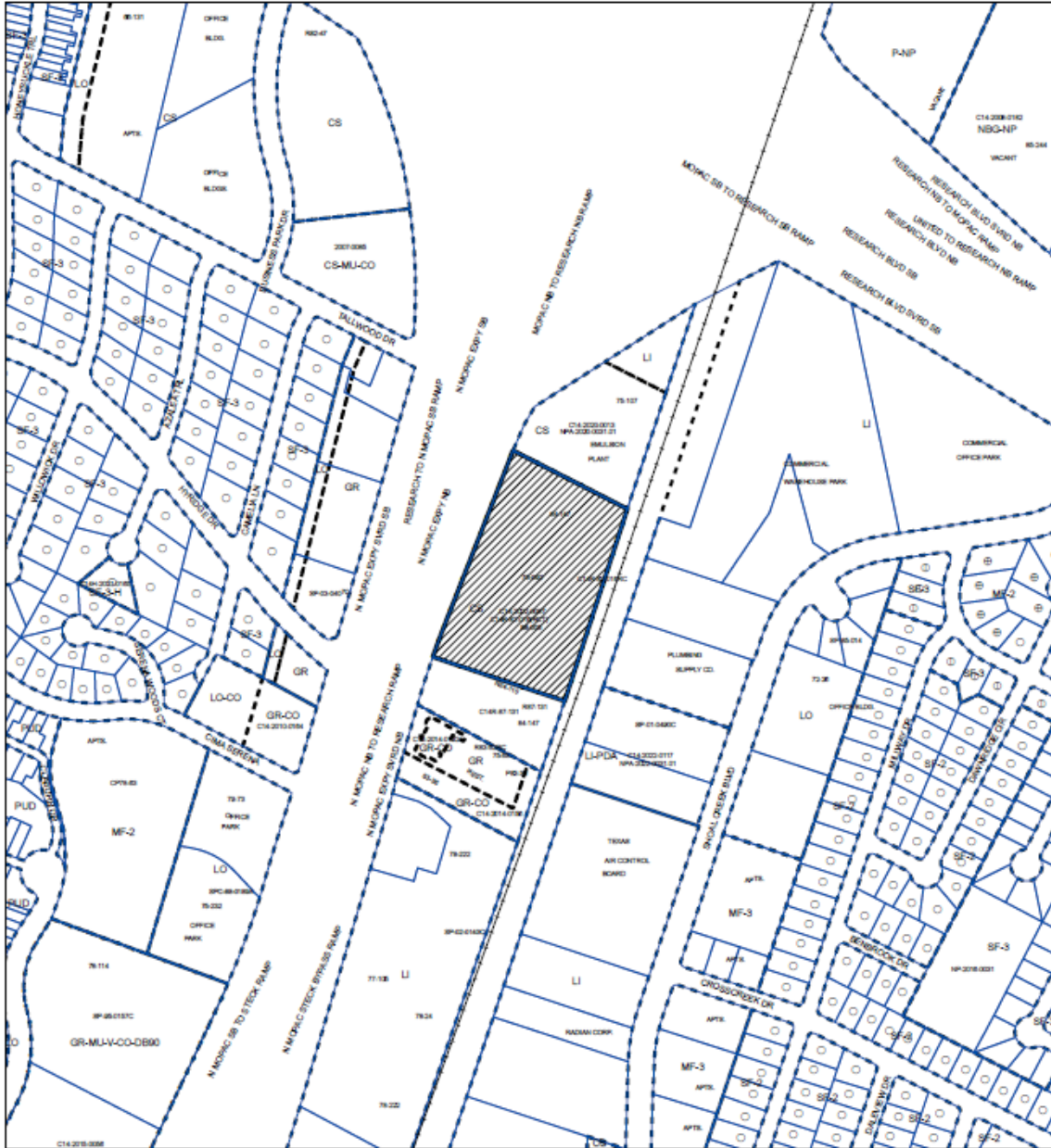
This product is for informational purposes and may not have been prepared for or be suitable for legal, engineering, or surveying purposes. It does not represent an on-the-ground survey and represents only the approximate relative location of property boundaries.

This product has been produced by the Planning Department for the sole purpose of geographic reference. No warranty is made by the City of Austin regarding specific accuracy or completeness.



City of Austin
Planning Department
Created on 8/21/2025, by: MeeksS

Future Land Use	
	Subject Tract
	500 ft. notif. boundary
	Commerce
	Neighborhood Transition
	Residential Core
	Mixed-use Activity Hub/Corridor
	High Density Mixed-Use
	Industry



ZONING
ZONING CASE#: C14-2025-0088



This product is for informational purposes and may not have been prepared for or be suitable for legal, engineering, or surveying purposes. It does not represent an on-the-ground survey and represents only the approximate relative location of property boundaries.

This product has been produced by the Planning Department for the sole purpose of geographic reference. No warranty is made by the City of Austin regarding specific accuracy or completeness.

Created: 8/20/2025