

ZONING CHANGE REVIEW SHEET

CASE: C14-2026-0002 (SE Airport MLK Rezoning) DISTRICT: 1

ADDRESS: 1811 Airport Boulevard

ZONING FROM: GR-MU-NP TO: GR-MU-DB90-NP

SITE AREA: approximately 3.146 acres (approximately 137,040 square feet)

PROPERTY OWNER: 4015 Limited Partnership

AGENT: Thrower Design LLC (Victoria Haase)

CASE MANAGER: Jonathan Tomko, AICP (512) 974-1057, jonathan.tomko@austintexas.gov

STAFF RECOMMEDATION:
Staff recommends granting community commercial-mixed use-density bonus 90-neighborhood plan (GR-MU-DB90-NP) combining district zoning. *For a summary of the basis of Staff’s recommendation, please see the basis of recommendation section below.*

PLANNING COMMISSION ACTION / RECOMMENDATION:
April 28, 2026: Neighborhood postponement request to May 12, 2026, granted.
May 12, 2026: Case is scheduled to be heard by Planning Commission.

CITY COUNCIL ACTION:
TBD

ORDINANCE NUMBER:
TBD

ISSUES: In December 2023, Ordinance No. 20220609-080, Ordinance No. 20221201-056 and Ordinance No. 20221201-055 were invalidated. On March 11, 2024, Ordinance No. 20240229-073, was enacted to create the “DB90” combining district, which amended City Code Title 25 (Land Development) to create a new zoning district for a density bonus program that grants 30 feet in height above the base zoning district, to a maximum of 90 feet, and modifies site development regulations including compatibility standards.

CASE MANAGER COMMENTS:
The subject tract is approximately 3.146 acres at the southeast corner of Airport Boulevard and East Martin Luther King Jr. Boulevard behind the Popeyes Chicken fast food restaurant. It currently has approximately 50,000 square feet of industrial warehouse sited on it, constructed in the 1980s, and approximately 40,000 square feet of paved parking. The structure reaches 20-40 feet tall in some areas with a blank wall and barbed wire fence facing the neighborhood to the south and east. There are two driveways to access the property one on Airport Boulevard between two fast food restaurants, another connects to East Martin Luther King Jr. Boulevard between the subject tract and an auto service use.

The subject tract is within the East MLK Combined Neighborhood Plan (MLK) and does not require a Neighborhood Plan Amendment Future Land Use Map (FLUM) change because it is identified as mixed use. The proposed zoning is typical for a mixed use land use designation.

The subject tract is approximately ¼ mile east of the MLK Station Imagine Austin Activity Center and ⅓ mile south of the Mueller Imagine Austin Activity Center. It has access to two Imagine Austin Activity Corridors, Airport Boulevard and East Martin Luther King Jr. Boulevard. Both of these corridors are also part of the ASMP Transit Priority Network and ASMP level 3 corridors. The subject tract is less than ½ mile from the MLK Red Line Station, and 18, 135, 350, 485, 800, and 837 bus routes.

The applicant is requesting density bonus 90 (-DB90) combining district for a proposed development that would include multi-family units requiring an affordable component. A building constructed under density bonus 90 (-DB90) standards allows for a mix of residential uses and commercial uses, and the result is typically retail, restaurants and offices on the ground floor, and residential units on upper levels. The overall project would consist of approximately 220 residential units and approximately 12,000 square feet of retail.

A development utilizing the “density bonus 90” incentives is permitted with a base GR district, and must include an affordability component for residential use in order to obtain incentives, including height maximum of 90 feet in the GR district (60 feet base plus 30 feet incentive) and relaxation of development and compatibility standards, such as FAR, setbacks and building coverage. There are several methods of satisfying DB90 development affordability requirements. There are two options for projects including rental units:

- 1) a minimum of 12% of the rental units in a building are **affordable** for a 40-year period for households earning 60% or less than the Austin-Round Rock Metropolitan Statistical Area MFI; or
- 2) a minimum of 10% of the rental units are affordable for a 40-year period as described above for households earning 50% or less MFI.

There are two options of satisfying DB90 development affordability requirements which include ownership units:

- 1) a minimum of 12% of the rental units in a building are affordable for a 40-year period for households earning 80% or less than the Austin-Round Rock Metropolitan Statistical Area MFI; or
- 2) an in-lieu-fee payment to the Housing Trust Fund, equivalent to the required percentage of the total residential units, including the mix of bedrooms required, at the rate set in the fee schedule at the time of final site plan submission.

BASIS OF RECOMMENDATION:

The proposed zoning should be consistent with the goals and objectives of the City Council.

City Council has provided policy and direction for having more residential density and increased affordability, as well as incentivizing vertical mixed use buildings throughout the City. This request is consistent with the “VMU2” option and Ordinance No. 20240229-073, which replaced the invalidated “VMU2” option.

The proposed zoning should be consistent with the purpose statement of the district sought.

DB90 (DB90) is a combining district, in exchange for providing affordable housing units and in combination with commercial base zoning districts, allows a mixture of office, retail, commercial, and residential uses with modifications of compatibility standards and site development regulations including increased building height.

Zoning should promote clearly-identified community goals, such as creating employment opportunities or providing for affordable housing.

This rezoning authorizes a property to participate in a voluntary density bonus or incentive program that provides modifications to development regulations or other regulatory-related benefits in exchange for community benefits. In exchange for increased development potential, the development is required to comply with affordable housing requirements.

Zoning should promote the policy of locating retail and more intensive zoning near the intersections of arterial roadways or at the intersections of arterials and major collectors.

The subject tract is approximately ¼ mile east of the MLK Station Imagine Austin Activity Center and 1/3 mile south of the Mueller Imagine Austin Activity Center. It has access to two Imagine Austin Activity Corridors, Airport Boulevard and East Martin Luther King Jr. Boulevard. Both of these corridors are also part of the ASMP Transit Priority Network and ASMP level 3 corridors. Granting this request would promote the policy of locating retail and more intensive zoning near the intersections of arterial roadways.

EXISTING ZONING AND LAND USES:

	ZONING	LAND USES
<i>Site</i>	GR-MU-NP	An approximately 50,000 square feet of industrial warehouse constructed in the 1980s and approximately 40,000 square feet of paved parking.
<i>North</i>	TOD-NP and CS-MU-NP	One 9-bay self-serve car wash, one 4-bay auto service/repair garage, and one single-story medical office of approximately 5,000 square feet with approximately 18,000 square feet of paved parking.
<i>South (across E 18th St.)</i>	SF-3-NP	Five single family homes
<i>East (across Tillery St.)</i>	SF-3-NP	Four single family homes, and four duplexes
<i>West</i>	TOD-NP and SF-3-NP	Three fast food restaurants (Popeye's, El Pollo Rico and Terry's Seafood)

NEIGHBORHOOD PLANNING AREA: East MLK Combined Neighborhood Planning Area (MLK)

WATERSHED: Boggy Creek Watershed

CAPITOL VIEW CORRIDOR: No

SCENIC ROADWAY: No

SCHOOLS: A.I.S.D.

Norman-Sims Elementary School

Martin Middle School

Northeast High School

COMMUNITY REGISTRY LIST:

Austin Independent School, Austin Neighborhoods Council, Del Valley Community Coalition, East Austin Conservancy, East MLK Combined Neighborhood Plan Contact Team, Friends of Austin Neighborhoods, Homeless Neighborhood Association, Martin Luther King Neighborhood Association, Overton Family Committee, Preservation Austin

AREA CASE HISTORIES:

Number	Request	Commission	City Council
C14-2024-0107 (Manor Road Revision Rezone)	The applicant is requesting to rezone approximately 0.68 acres from TOD-NP to CS-DB90-NP.	03.11.2025: Recommended staff recommendation of CS-DB90-NP without the waiver to the ground-floor commercial requirement of DB90. Motion by Commissioner Anderson, seconded by Commissioner Haney (9-0).	07.24.2025: To grant CS-DB90-NP was approved as amended on Council Member Vela's motion and Council Member Harper-Madison's second on a 10-0 vote. Council Member Duchon abstained. A conditional overlay prohibiting 21 uses was read included in the amendment.
C14-2022-0132 (The Charlotte)	The Applicant is proposing to rezone approximately 2.52 acres from SF-3-NP to MF-3-NP.	03.14.2023: Approved rezoning to MF-3-NP as Staff recommended on Consent. Motion by Commissioner Schneider, seconded by Commissioner Hempel Vote: 9-0. Commissioner Flores, Commissioner Mushtaler, Commissioner Shieh and Commissioner Thompson – Absent	04.13.2023: To grant MF-3-NP on Council Member Alison Alter's motion, seconded by Council Member Harper-Madison without objection.
C14-2018-0149 (MLK Rezoning)	The Applicant is proposing to rezone from SF-3-NP to SF-5-CO-NP, as amended.	04.09.2019: To grant SF-5-CO-NP on Commissioner Anderson's motion, seconded by	Withdrawn

		Commissioner Howard (9-0) vote. Commissioners McGraw, Schneider and Seeger absent. One vacancy on the Commission.	
C14-2016-0025 (St. James Missionary Baptist Church)	The applicant is planning to rezone 6.27 acres from SF-3-NP to SF-6-NP.	09.13.2016: To grant SF-6-CO-NP with the CO for a maximum of 60 units and to limit vehicular access to East 17 th Street to emergency access only. Motion by Commissioner Zaragosa, seconded by Commissioner Nuckols (10-0) vote. Commissioner Schissler, Vela and McGraw were absent.	09.22.2016: To grant SF-6-CO-NP with the CO for a maximum of 72 units and to limit vehicular access to East 17 th Street to emergency access only. Motion by Council Member Houston, seconded by Council Member Zimmerman (9-0) vote. Council Member Garza abstained and Council Member Troxclair was absent.

RELATED CASES: None

ADDITIONAL STAFF COMMENTS:

Comprehensive Planning

Project Name and Proposed Use: 1811 AIRPORT BOULEVARD. C14-2026-0002. Project: SE Airport MLK Rezoning. 3.14 acre tract from GR-MU-NP to GR-MU-DB90. Existing: office/warehouse. Proposed: commercial, multifamily/condo. Note that demolition is proposed, with 0 units to be demolished. Note that Density Bonus 90 (Ordinance No. 20240229-073) is indicated in this case and may therefore establish certain affordability minimums and height allowances.

Yes	Imagine Austin Decision Guidelines
Complete Community Measures *	
Y	Imagine Austin Growth Concept Map: Located within or adjacent to an Imagine Austin Activity Center, Imagine Austin Activity Corridor, or Imagine Austin Job Center as identified the Growth Concept Map. Names of Activity Centers/Activity Corridors/Job Centers *: <ul style="list-style-type: none"> • Adjacent to the MLK and Airport Blvd Activity Corridors
Y	Mobility and Public Transit *: Located within 0.25 miles of public transit stop and/or light rail station. <ul style="list-style-type: none"> • Adjacent to bus stops along MLK and Airport Blvd
Y	Mobility and Bike/Ped Access *: Adjoins a public sidewalk, shared path, and/or bike lane. <ul style="list-style-type: none"> • Sidewalks present along MLK and Airport Blvd

	Connectivity, Good and Services, Employment *: Provides or is located within 0.50 miles to goods and services, and/or employment center.
	Connectivity and Food Access *: Provides or is located within 0.50 miles of a grocery store/farmers market.
	Connectivity and Education *: Located within 0.50 miles from a public school or university.
	Connectivity and Healthy Living *: Provides or is located within 0.50 miles from a recreation area, park or walking trail.
	Connectivity and Health *: Provides or is located within 0.50 miles of health facility (ex: hospital, urgent care, doctor's office, drugstore clinic, and/or specialized outpatient care.)
Y	Housing Choice *: Expands the number of units and housing choice that suits a variety of household sizes, incomes, and lifestyle needs of a diverse population (ex: apartments, triplex, granny flat, live/work units, cottage homes, and townhomes) in support of Imagine Austin and the Strategic Housing Blueprint.
	Housing Affordability *: Provides a minimum of 10% of units for workforce housing (80% MFI or less) and/or fee in lieu for affordable housing.
	Mixed use *: Provides a mix of residential and non-industrial uses.
	Culture and Creative Economy *: Provides or is located within 0.50 miles of a cultural resource (ex: library, theater, museum, cultural center).
	Culture and Historic Preservation : Preserves or enhances a historically and/or culturally significant site.
	Creative Economy : Expands Austin's creative economy (ex: live music venue, art studio, film, digital, theater.)
	Workforce Development, the Economy and Education : Expands the economic base by creating permanent jobs, especially in industries that are currently not represented in a particular area or that promotes a new technology, and/or promotes educational opportunities and workforce development training.
	Industrial Land : Preserves or enhances industrial land.
Y	Not located over Edwards Aquifer Contributing Zone or Edwards Aquifer Recharge Zone
5	Number of "Yes's"

Drainage

The developer is required to submit a pre- and post-development drainage analysis at the subdivision and site plan stage of the development process. The City's Land Development Code and Drainage Criteria Manual require that the Applicant demonstrate through engineering analysis that the proposed development will have no identifiable adverse impact on surrounding properties.

Environmental

1. The site is not located over the Edwards Aquifer Recharge Zone. The site is located in the Tannehill Branch Watershed of the Colorado River Basin, which is classified as an Urban Watershed by Chapter 25-8 of the City's Land Development Code. It is in the Desired Development Zone.
2. Zoning district impervious cover limits apply in the Urban Watershed classification.
3. According to floodplain maps there is no floodplain within or adjacent to the project location.

4. Standard landscaping and tree protection will be required in accordance with LDC 25-2 and 25-8 for all development and/or redevelopment.
5. At this time, site specific information is unavailable regarding vegetation, areas of steep slope, or other environmental features such as bluffs, springs, canyon rimrock, caves, sinkholes, and wetlands.
6. This site is required to provide on-site water quality controls (or payment in lieu of) for all development and/or redevelopment when 8,000 s.f. cumulative is exceeded, and on site control for the two-year storm.
7. At this time, no information has been provided as to whether this property has any preexisting approvals that preempt current water quality or Code requirements.

Fire

No comments on rezoning

PARD – Planning & Design Review

PR1: Residential units that are certified affordable and income-restricted are exempt from the parkland dedication requirements per City Code § 25-1-601(D)(4). Parkland dedication will be required for the new applicable uses proposed by this development, multifamily, commercial, and retail with GR-MU-DB90 zoning, at the time of subdivision or site plan, per City Code § 25-1-601. Whether the requirement shall be met with fees in-lieu or dedicated land will be determined using the criteria in City Code Title 25, Article 14, as amended. Should any fees in-lieu be required, those fees shall be used toward park investments in the form of land acquisition and/or park amenities within the surrounding area, per the Parkland Dedication Operating Procedures § 14.3.11 and City Code § 25-1-609.

If the applicant wishes to discuss parkland dedication requirements in advance of site plan or subdivision applications, please contact this reviewer: ann.desanctis@austintexas.gov. At the applicant's request, PARD can provide an early determination of whether fees in-lieu of land will be allowed.

Site Plan

SP 1 – FYI: All comments regarding the effects of the proposed rezoning on subsequent Site Plan Review applications are intended to assist in identifying potential development constraints but do not include all regulations which may affect a specific proposal. Changes to property boundaries and requests for development cannot include all regulatory limitations which may apply to a specific subject to modification or reconsideration if affected by a change in property boundaries or if development is proposed on only a portion of the land proposed for rezoning. These comments are intended to assist in identifying potential development constraints, but do not address the actual restrictions which will apply to a specific

development proposal. Austin Development Services offers a variety of pre-application review options to assist in evaluating specific development proposals prior to Site Plan Application.

SP 2 – Site plans will be required for any new development except for residential only project with up to 4 units.

SP 3 – Any new development is subject to Subchapter E. Design Standards and Mixed Use. Additional comments will be made when the site plan is submitted.

Compatibility Standards

SP 4 – The site is subject to compatibility standards due to the proximity of SF-3-NP lots and residential uses to the southern and easterly areas (i.e., the triggering property).
Reference 25-2-1051, 25-2-1053

SP 5 – Any structure that is located:

- a. At least 25 feet from any part of a triggering property may not exceed 90 feet

Reference 25-2-652

SP 6 – A 25-foot compatibility buffer is required along the property line shared with the triggering property. No vertical structures are permitted in the compatibility buffer.
Reference 25-2-1062(B), 25-8-700

SP 7 – An on-site amenity, including a swimming pool, tennis court, ball court, or playground, may not be constructed 25 feet or less from the triggering property.
Reference 25-2-1062

DB90 Rezoning

SP 8 – This site must meet affordability minimums per LDC 25-2-652 to be eligible for DB90. A signed approval letter from the Housing Department will be required with site plan submittal.

SP 9 – The applicant can choose between Tillery or E. 18th street as the principle roadway. Any buildings fronting the principal roadway will be required to have 75% of the ground floor as commercial uses. NOTE: A lobby serving a use other than a pedestrian-oriented commercial or civic space is not counted as a pedestrian-oriented commercial or civic place.

SP 10 – If a building includes a mix of uses, a non-residential use:

may not be located above a residential use; and

may not be located on or above the third story of the building.

Airport Overlay

SP 11 – The site is located within Austin-Bergstrom Overlay {CCLUA, or AO-1,2,3}. No uses will be allowed that create electrical interference with navigational signals or radio

communications between airport and aircraft, make it difficult for pilots to distinguish between the airport lights and others, result in glare in the eyes of pilots using the airport, impair visibility in the vicinity of the airport, create bird strike hazards or otherwise in any way endanger or interfere with the landing, taking off, or maneuvering of aircraft intending to use the Austin-Bergstrom Airport. Height limitations and incompatible uses with each Airport Overlay zone are established in the Airport Overlay Ordinance.

Transportation and Public Works (TPW) Department – Engineering Review

TPW 1. Transportation assessment/traffic impact analysis and transportation demand management plan shall be required at the time of site plan **if triggered** per LDC 25-6 and TCM 10.2.1. Assessment of required transportation mitigation, including the potential dedication of right of way and easements and participation in roadway and other multi-modal improvements, will occur at the time of site plan application.

TPW 2. The Austin Strategic Mobility Plan (ASMP) calls for 58 feet of right-of-way for TILLERY ST. It is recommended that 29 feet of right-of-way from the existing centerline should be dedicated for TILLERY ST according to the Transportation Plan with the first subdivision or site plan application. [LDC 25-6-51 and 25-6-55].

TPW 3. The Austin Strategic Mobility Plan (ASMP) calls for 58 feet of right-of-way for E 18TH ST. It is recommended that 29 feet of right-of-way from the existing centerline should be dedicated for E 18TH ST according to the Transportation Plan with the first subdivision or site plan application. [LDC 25-6-51 and 25-6-55].

EXISTING STREET CHARACTERISTICS:

Name	ASMP Classification	ASMP Required ROW	Existing ROW	Existing Pavement	Sidewalks	Bicycle Route	Capital Metro (within ¼ mile)
E MARTIN LUTHER KING JR BLVD	Level 3 (TxDOT)	130'	91'	62'	Yes	Yes	Yes
TILLERY ST	Level 1	58'	55'	30'	Yes	Yes	Yes
E 18TH ST	Level 1	58'	51'	29'	No	No	Yes
AIRPORT BLVD	Level 3 (TxDOT)	120'	120'	68'	Yes	Yes	Yes

TIA: A traffic impact analysis is NOT required. Traffic generated by the proposal does not exceed the thresholds established in the City of Austin Land Development Code (LDC). Mitigation per LDC 25-6-101 may still apply.

Austin Water Utility

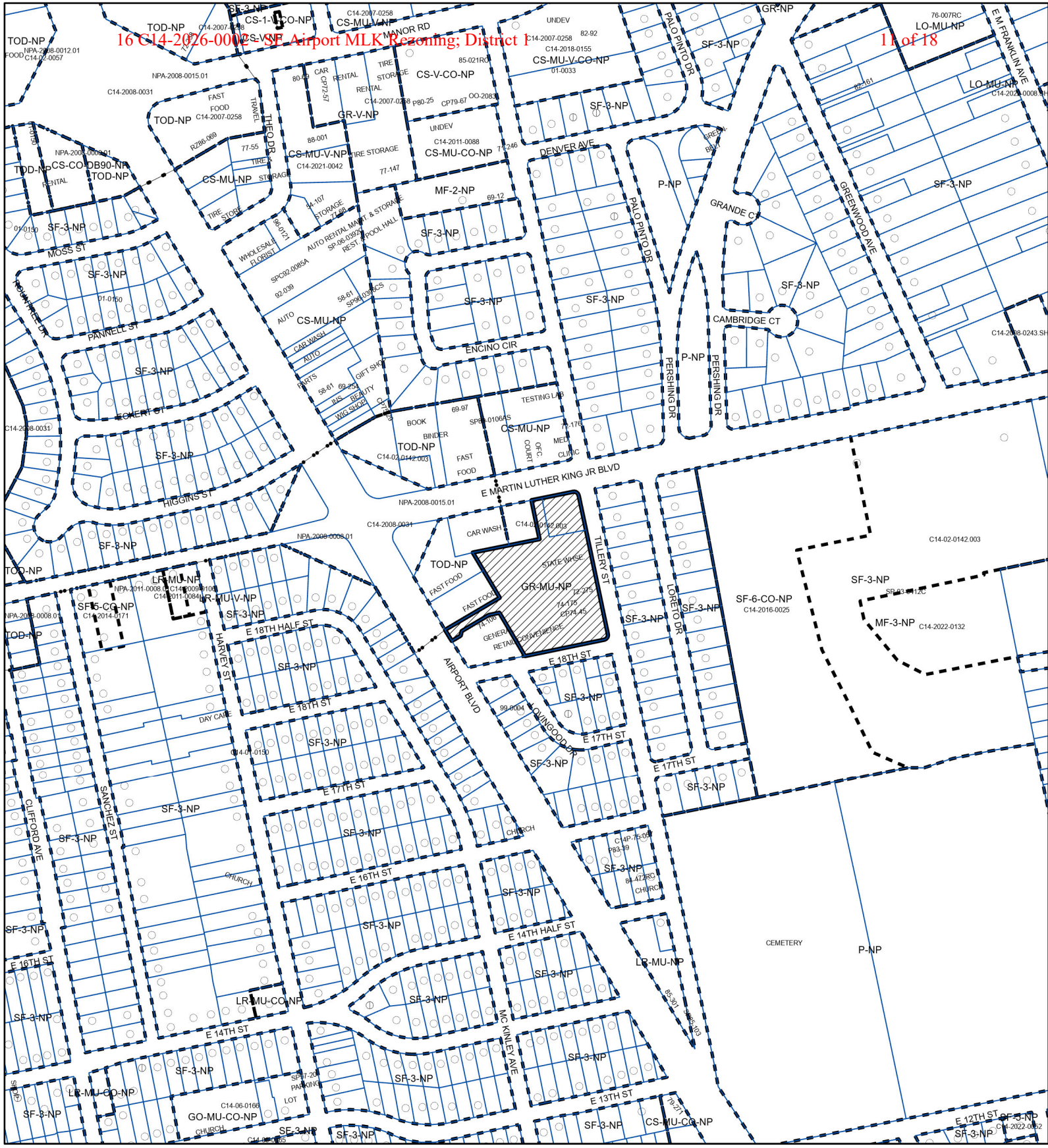
AW1. No comments on zoning change.

FYI: The landowner intends to serve the site with existing City of Austin water utilities.

Depending on the development plans submitted, water and or wastewater service extension requests may be required. All water and wastewater construction must be inspected by the City of Austin. For more information pertaining to the Service Extension Request process and submittal requirements contact the Austin Water SER team at ser@austintexas.gov.




INDEX OF EXHIBITS AND ATTACHMENTS TO FOLLOW:


- A. Zoning Map
- B. Aerial Map
- C. Applicant's Summary Letter
- D. Correspondence from Interested Parties



ZONING

ZONING CASE#: C14-2026-0002

-  SUBJECT TRACT
-  PENDING CASE
-  ZONING BOUNDARY



This product is for informational purposes and may not have been prepared for or be suitable for legal, engineering, or surveying purposes. It does not represent an on-the-ground survey and represents only the approximate relative location of property boundaries.

This product has been produced by Austin Planning for the sole purpose of geographic reference. No warranty is made by the City of Austin regarding specific accuracy or completeness.









1 inch equals 400'

SE Airport MLK Rezoning



-  SUBJECT TRACT
-  ZONING BOUNDARY
-  PENDING CASE
-  CREEK BUFFER

ZONING CASE#: C14-2026-0002
 LOCATION: 1811 Airport Blvd
 SUBJECT AREA: 3.14 Acres
 MANAGER: Jonathan Tomko



This product has been produced by Austin Planning for the sole purpose of geographic reference. No warranty is made by the City of Austin regarding specific accuracy or completeness.



November 14, 2025

Ms. Lauren Middleton-Pratt
Director, Planning Department
City of Austin
6310 Wilhelmina Delco Drive
Austin, TX 78752

Via Electronic Delivery

Re: Rezoning Application –SE Airport-MLK Rezoning – 1811 Airport Blvd.

Dear Ms. Middleton-Pratt:

On behalf of the Owner(s) of the properties referenced above, we respectfully submit the enclosed rezoning application. The subject property is 3.14 acres, legally platted as *lots 6A & 6B, Airport-King Subdivision, Sec 6* and is in Council District 1, represented by Council Member Harper-Madison and is within the East MLK Combined Neighborhood Planning Area.

The Future Land Use Map designates for *Mixed Use* of the site, and the property has GR-MU-NP zoning. The request made herein is for GR-MU-DB90-NP, in anticipation of a development that will use the DB90 overlay.

The site covers nearly a half-block of the south-east corner of the intersection of Airport Boulevard & MLK Jr. Boulevard that is developed entirely with commercial and warehouse uses. There are CapMetro Bus service routes with multiple stops located less than a ¼ mile from the site and the MLK Train Station is within a ½ mile by pedestrian path. The rezoning will bring additional units and revived commercial opportunities that align with the goals of increasing transit supportive and income restricted housing options.

Please contact our office or me directly should you have need for additional information. Thank you for your time and attention to this application.

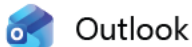
Kind regards,

A handwritten signature in black ink, appearing to be "Victoria Haase".

Victoria Haase

cc: Joi Harden, Planning Department (*via electronic delivery*)

**P. O. BOX 41957, AUSTIN, TEXAS 78704
1507 INGLEWOOD ST., AUSTIN, TEXAS 78741**



Re: Notice Of Filing Of Application For Rezoning Case # C14-2026-0002

From Dianna Holman <[REDACTED]>
Date Tue 2/10/2026 12:25 PM
To Tomko, Jonathan <[REDACTED]>
Cc EMLK Planning Contact Team Group <[REDACTED]>; Nadia Barbot <[REDACTED]>; Alexandria Anderson <[REDACTED]>; Ms. Angela Benavides Garza <[REDACTED]>

External Email - Exercise Caution

Thank you so much, Mr. Tomko, for your response. I will reach out to Mr. Abdulkader to determine whether there are any environmental community concerns associate with this rezoning. I appreciate your guidance and support throughout this process.

Kind regards,
Dianna Dean

On Monday, February 9, 2026 at 01:24:47 PM CST, Tomko, Jonathan [REDACTED] wrote:

Hi Dianna,

Thank you for your email. You can go to <https://abc.austintexas.gov/citizenportal/app/public-search> and enter the case number to see all documents that staff are able to see, related to the case. Staff **does not** currently have a recommendation on this case at this time, and it has not been scheduled for a public hearing before Planning Commission quite yet. This case came in on January 13th, and I typically tell folks it takes at least two months before a case is scheduled after it is initially submitted/filed. To give you a general idea, I currently have 14 cases ahead of this one.

The Environmental Reviewer on this case is Mohamad Abdulkader, you can reach him via email at: [REDACTED] or via phone at: [REDACTED] with any questions regarding the environmental review component of this rezoning request.

Let me know if you have any other questions, or have any public comments you would like included with the staff report.



Jonathan Tomko

Planner Principal

Austin Planning, Permitting and Development Center

6310 Wilhelmina Delco Dr., Austin, TX 78752

512-974-1057
[REDACTED]

From: Dianna Holman <[REDACTED]>
Sent: Monday, February 9, 2026 8:46 AM
To: Tomko, Jonathan <[REDACTED]>
Cc: EMLK Planning Contact Team Group <[REDACTED]>; Nadia Barbot <[REDACTED]>; Alexandria Anderson <[REDACTED]>; Ms. Angela Benavides Garza <[REDACTED]>; Dianna Holman <[REDACTED]>
Subject: Notice Of Filing Of Application For Rezoning Case # C14-2026-0002

You don't often get email from [REDACTED]. [Learn why this is important](#)

External Email - Exercise Caution

Hello Jonathan,

My name is Dianna Dean co-chair of the East MLK Contact Team. We are reaching out about any updates concerning the zoning change. Please feel free to email us with any updates. We are particularly interested in critical land use features.

Thanks
Dianna Dean
[REDACTED]

CAUTION: This is an EXTERNAL email. Please use caution when clicking links or opening attachments. If you believe this to be a malicious or phishing email, please report it using the "Report Message" button in Outlook. For any additional questions or concerns, contact CSIRT at "[REDACTED]".

CAUTION: This is an EXTERNAL email. Please use caution when clicking links or opening attachments. If you believe this to be a malicious or phishing email, please report it using the "Report Message" button in Outlook. For any additional questions or concerns, contact CSIRT at "[REDACTED]".



Concerns Regarding Proposed Rezoning 1811 Airport Blvd C14-2026-0002

From Karen Gutierrez <[REDACTED]>
Date Mon 3/23/2026 2:13 PM
To Tomko, Jonathan <[REDACTED]>

You don't often get email from [REDACTED]. [Learn why this is important](#)

External Email - Exercise Caution

Dear Jonathan Tomko,

I am writing to you as a property owner in East Austin to formally express my concerns regarding the proposed rezoning of the property adjacent to my home at 1707 Lovingood Dr.

While I recognize the importance of regional development, the proposal to increase the allowable height from 4.5 to nearly 7 stories presents significant issues for our community. A structure of this scale would negatively impact light access, privacy, and the established character of our neighborhood. Furthermore, I am concerned about the long-term disruptions associated with large-scale construction, increased traffic congestion, and the resulting strain on our local infrastructure.

There is also a broader concern among residents that projects of this magnitude accelerate rising costs and shift the neighborhood's identity in ways that do not align with the interests of the current community.

I respectfully ask that you maintain the existing height limitations or explore alternatives that better suit the scale of the surrounding area. Additionally, please provide information on any upcoming meetings or opportunities for public input so that we may remain effectively engaged in this process.

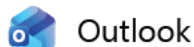
Thank you for your time and for considering these concerns.

Sincerely,

Karen Gutierrez
1707 Lovingood Dr, Austin, TX 78721
[REDACTED]

CAUTION: This is an EXTERNAL email. Please use caution when clicking links or opening attachments. If you believe this to be a malicious or phishing email, please report it using the "Report Message" button in Outlook.

For any additional questions or concerns, contact CSIRT at "[REDACTED]".



Fwd: Regarding #C14-2026-0002 application to rezone

From Laura's Cell <[REDACTED]>
Date Thu 3/26/2026 12:47 PM
To Tomko, Jonathan <[REDACTED]>

External Email - Exercise Caution

Per our conversation today.
Thanks you your help!
Laura

From: Laura's Cell <[REDACTED]>
Date: March 26, 2026 at 11:24:03 AM CDT
To: [REDACTED]
Cc: [REDACTED]
Subject: Regarding #C14-2026-0002 application to rezone

Dear Fadeelah and District 1 staff,

Following up on our conversation today about the proposed rezoning of the property at 1811 Airport Blvd (MLK Tillery 18th St Airport Blvd). The property owner has held this property since 2007 and it is currently zoned to build up to 4 and 1/2 stories high. The proposed change (DB90 zoning) would allow them to build a development up to 90 feet high. It would be the only DB90 within the MLK neighborhood association boundaries (Airport to MLK to Springdale to 12th St).

I am writing to request that Council member Harper Madison help prevent this rezoning. This is one of the original African American neighborhoods in Austin. Many original home owners and their family still reside here in their with single-story homes. Placing a 90 foot building on the hill looming over this community would have myriad negative impacts. It will be seen as an insult to this neighborhood and the people who reside there. It will not provide significant affordable housing, but will make it harder for the owners to hold onto their homes, as their taxes are raised and more developers eye their properties. It has the potential to further racial tensions between the original home owners, (who are almost entirely African American) and the newer residents (who are predominantly white). It will impact traffic (which is already an issue) on Tillery and 18th Street. It

will impact drainage, water, and sewage in a community with older infrastructure. Most homes have 60 year old plumbing and many owners have no finances to upgrade them. This will literally force people out of their homes.

As a footnote, we suffered a fluke hail storm in September 2024 with tennis ball sized hail that lasted for 20+ minutes. It destroyed roofs, cars, fences, broke windows, and devastated properties. Some homeowners are still trying to repair their roofs and cars from that event.

I invite you to come walk the block with me to see the site and talk to the residents. The city of Austin petition process literally excludes some of the most impacted residents from having a voice in this matter, myself included. We are anxious for your help.

With appreciation,
Laura Wiegand
1704 Loreto Drive
Austin Tx 78721
[REDACTED]

CAUTION: This is an EXTERNAL email. Please use caution when clicking links or opening attachments. If you believe this to be a malicious or phishing email, please report it using the "Report Message" button in Outlook.
For any additional questions or concerns, contact CSIRT at "[REDACTED]".