

City of Austin



Austin Planning

6310 Wilhelmina Delco Drive, Austin, TX 78752

P.O. Box 1088, Austin, TX 78767 -1088

(512) 974-2000 ♦ <https://www.austintexas.gov/department/planning-department>

MEMORANDUM

TO: Chair & Planning Commission Members

FROM: Maureen Meredith, Senior Planner, Long-Range Planning Division
Nancy Estrada, Principal Planner, Current Planning

DATE: May 5, 2026

RE: NPA-2025-0030.01 and C14-2025-0104_2217 W Ben White Blvd SVRD EB
South Austin Combined Neighborhood Planning Area

Ricca Keepers, the applicant's agent, requests an indefinite postponement of the above-referenced cases.

The postponement request was made in a timely manner and meets the Planning Commission's policy.

Attachments: Ricca Keepers' email
Plan Amendment Map
Zoning Map

From: Ricca Keepers <
Sent: Monday, May 4, 2026 8:37 AM
To: Estrada, Nancy <Nancy.Estrada@austintexas.gov>
Cc: Meredith, Maureen <Maureen.Meredith@austintexas.gov>
Subject: Re: For PC MAY 12, 2026 - C14-2025-0104 – Ben White

Nancy,

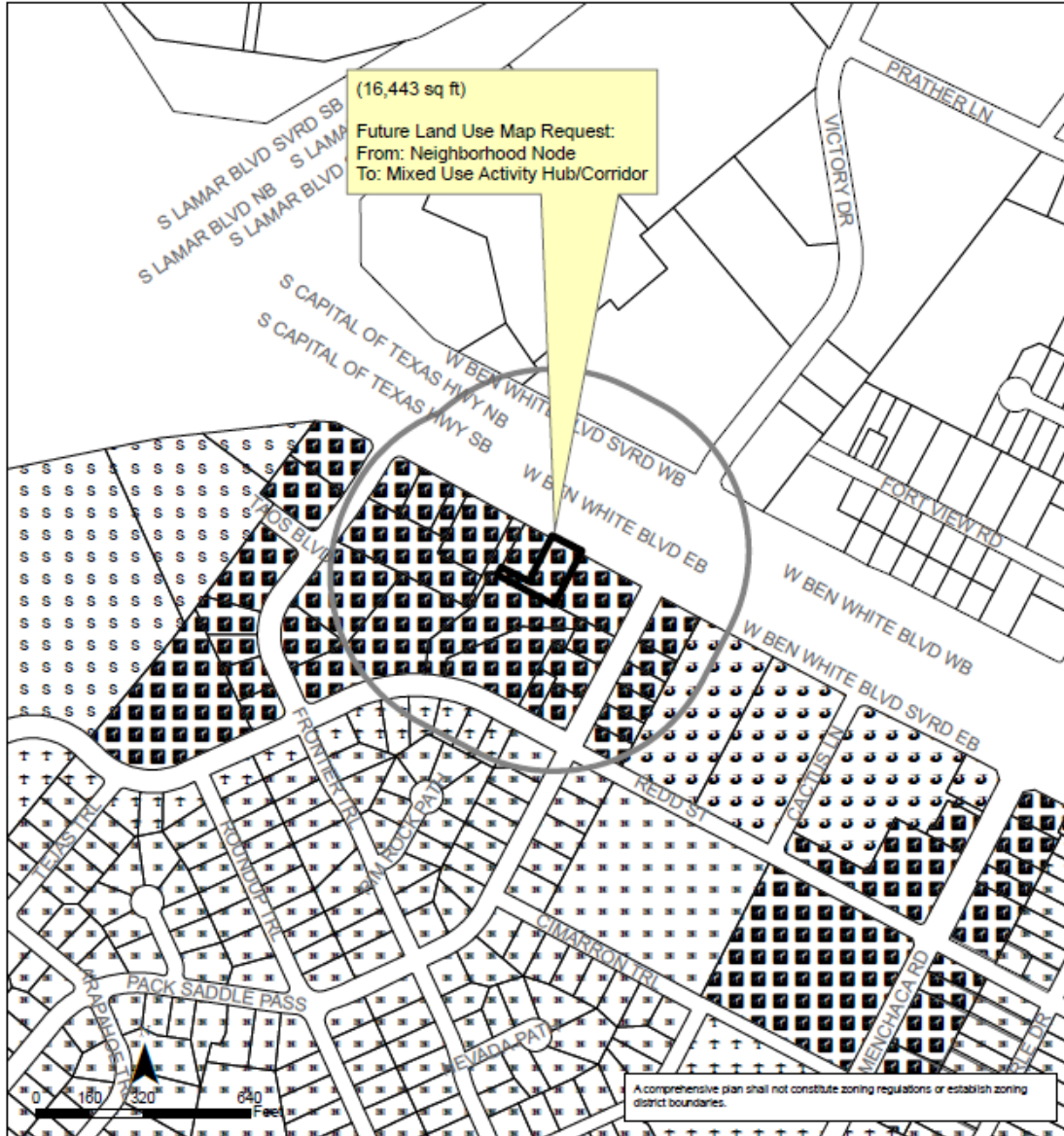
Please keep this on indefinite postponement since I know these 2 departments will take time to process this. I will email you when we are ready to move forward. Thank you.

All the best,

Ricca Keepers, MUP

Keepers Land Planning Celebrating 10 years!
Founder, Owner, and Land Planner
Assistant (512) 550-6508
Cell (512) 999-0690
KeepersLandPlanning.com




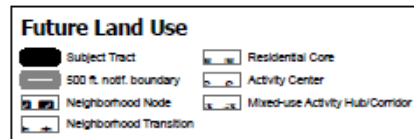


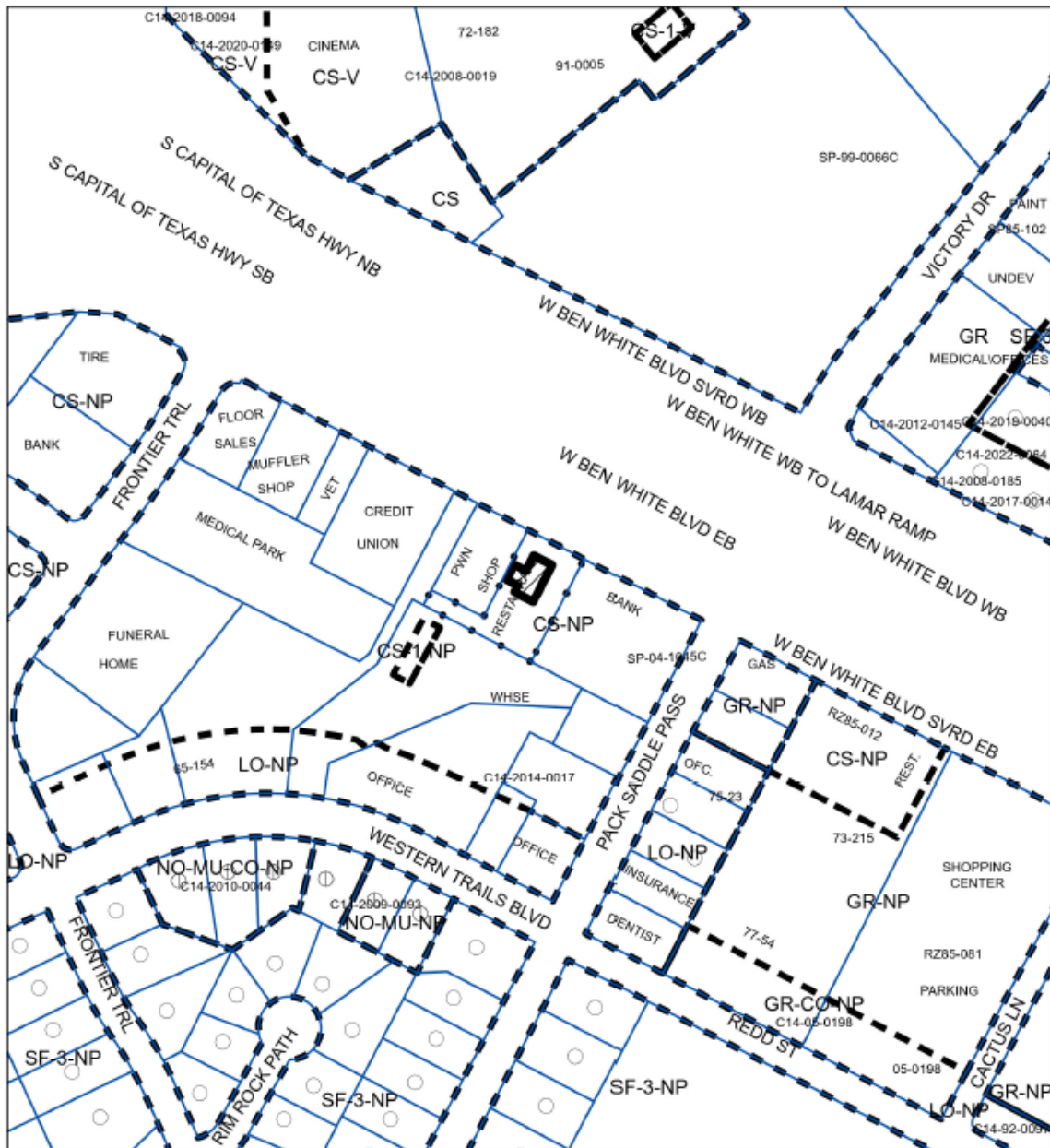
**South Austin Combined Neighborhood Planning Area
 NPA-2025-0030.01**




This product is for informational purposes and may not have been prepared for or be suitable for legal, engineering, or surveying purposes. It does not represent an on-the-ground survey and represents only the approximate relative location of property boundaries.

This product has been produced by the Planning Department for the sole purpose of geographic reference. No warranty is made by the City of Austin regarding specific accuracy or completeness.


 City of Austin
 Planning Department
 Created on 9/15/2025, by: MeeksS





-  SUBJECT TRACT
-  PENDING CASE
-  ZONING BOUNDARY

ZONING
 ZONING CASE#: C14-2025-0104



This product is for informational purposes and may not have been prepared for or be suitable for legal, engineering, or surveying purposes. It does not represent an on-the-ground survey and represents only the approximate relative location of property boundaries.

This product has been produced by Austin Planning for the sole purpose of geographic reference. No warranty is made by the City of Austin regarding specific accuracy or completeness.



Created: 12/22/2025